









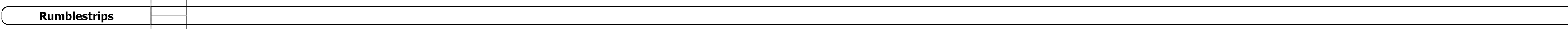



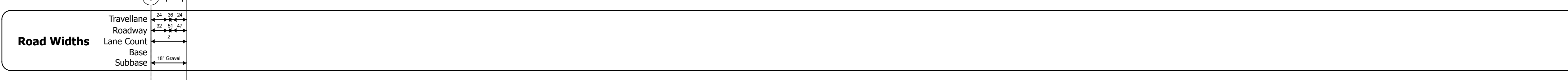
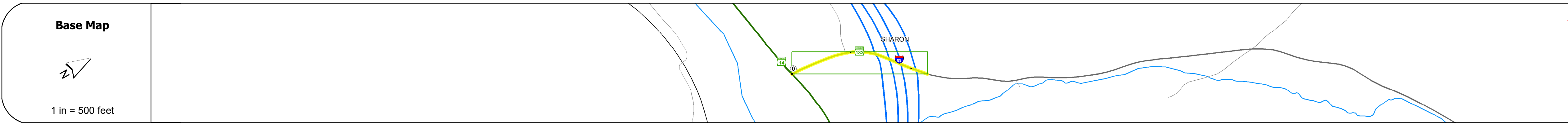


Route Log and Progress Chart

DRAFT

Please Note: Errors and Omissions May Exist.
Contact the VTrans Mapping Section with questions or concerns.

DISTRICT	TOWN	ROUTE
4	SHARON	VT-132



AADT	2022	3423	342375
	2021	3695	261252
	2020	3260	230570
	2019	3849	272117
	2018	3000	210000
	(Incomplete) 2023		

Crash Locations	(Incomplete) 2023	
	2022	
	2021	
	2020	
	2019	

STRUCTURE DESCRIPTIONS

Unknown 1: Unknown Structure No. 200089015S14172 Structure Type: Unknown
Unknown 1A: Unknown Structure No. 200089015N14172 Structure Type: Unknown

Historic Projects Unknown, Retreatment, Resurface, Bituminous Mix, Skiny Mix, Bituminous Seal Bituminous Concrete, Cold Plane and Bituminous Concrete, Concrete, Surface Treated Gravel, Plant Mix, Reclaimed Base and Bituminous Concrete	Functional Class 1 - Interstate System, 2 - Other Freeways and Expressways, 3 - Principal Arterial, 4 - Minor Arterial, 5 - Major Collector, 6 - Minor Collector	Curves Left (degrees), Right (degrees) Grades Left (percent) grade up, Right (percent) grade down Road Widths (ft)	Traffic Counters Continuous (CTC), Weigh-In-Motion (WIM), Short-Term, Scheduled, Short-Term, Unscheduled (counter ID) AADT (AADT)	Crash Locations Fatal, Injury, Property Damage Only, Unknown Crash Type High Crash Locations (HCL's) Sections (& Intersections) HCL No. 1-100 (1-10), 101-200 (11-20), 201-300 (21-30), 301-400 (31-40), 401-800 (41-113)	Mileage by Functional Class By Sheet 0177 5 - Major Collector 0.227 Page Total Mileage: 0.227 mi	Mileage by Town By Sheet SHARON - V132-1417 0.227 of 0.227 Page Total Mileage: 0.227 mi	DISTRICT 4	TOWN SHARON	Date: 09/23/23 1 of 1 TWN mileage: 0.0 to 0.227	ROUTE VT-132 ETE mileage: 0.0 to 0.227
---------------------------------------------------------------------------------------------------------------------------------------------------------------------------------------------------------------------------------------------------------	----------------------------------------------------------------------------------------------------------------------------------------------------------------------------	--------------------------------------------------------------------------------------------------------------------------------------------------------	----------------------------------------------------------------------------------------------------------------------------------------------------------	-----------------------------------------------------------------------------------------------------------------------------------------------------------------------------------------------------------------------------------------------------	----------------------------------------------------------------------------------------------------------------------	-------------------------------------------------------------------------------------------------------------	----------------------	-----------------------	---------------------------------------------------------------------	-----------------------------------------------------

For More Information Contact - Vermont Agency of Transportation, Policy, Planning and Intermodal Development Division - Mapping Section, 219 North Main Street, Barre, VT 05641 Telephone: 802-828-2600.