Route Log and Progress Chart

DRAFT

Please Note: Errors and Omissions May Exist.
Contact the VTrans Mapping Section with questions or concerns.

DISTRICT	TOWN	ROUTE
2	WEATHERSFIELD	VT-131

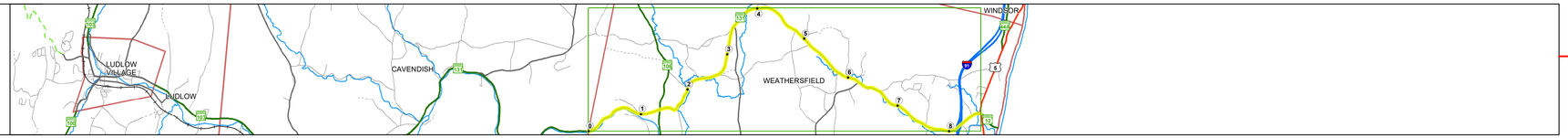

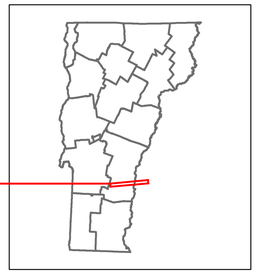

VERMONT 131

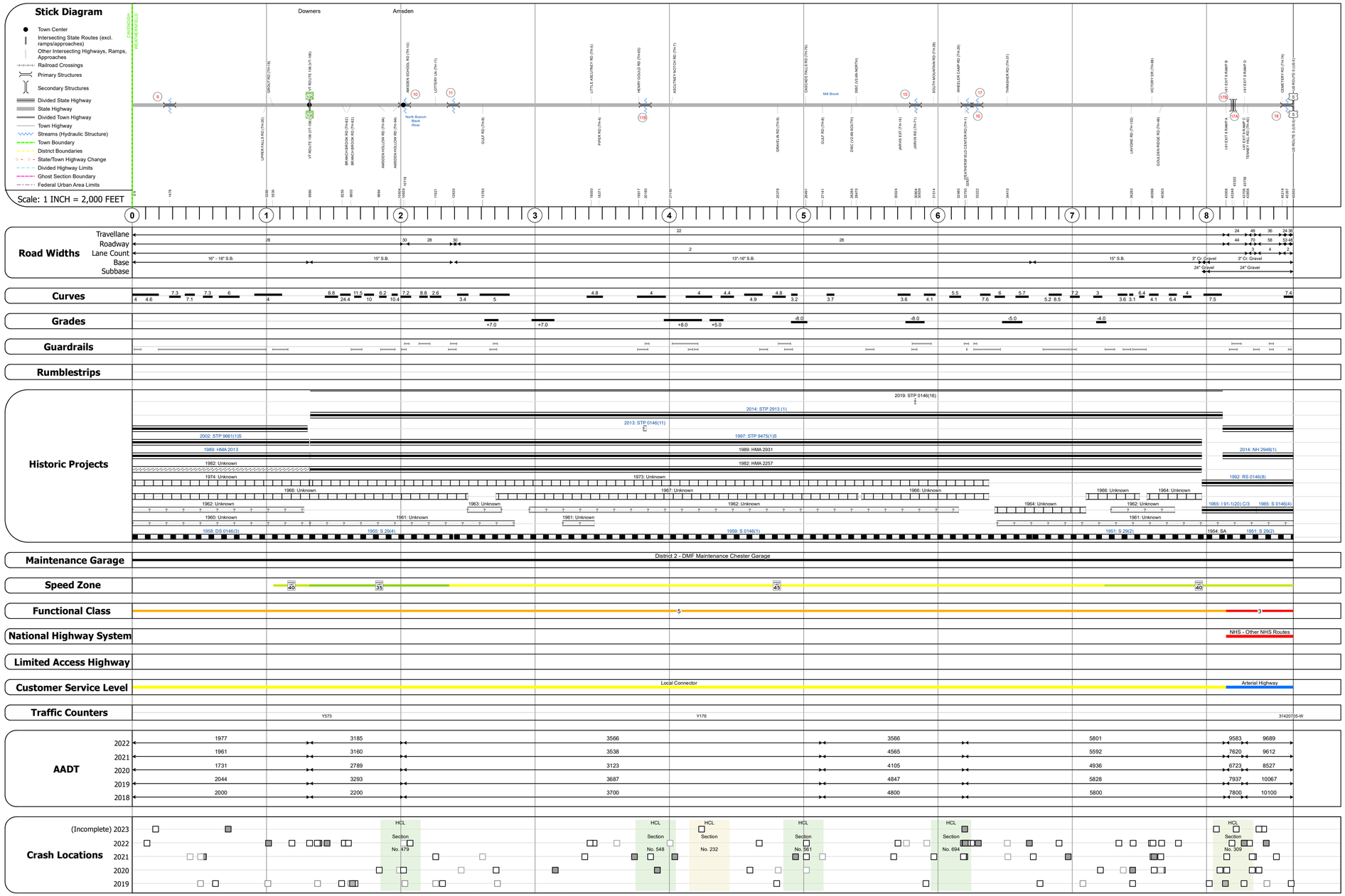

STRUCTURE DESCRIPTIONS

Bridge 8:
Culvert - 1958
Structure No. 300146000814201
Length: 6'
Under Clearance: 6.0'
Weight Limit: 0
Facility Carried: VT131
Structure Type: ACCGMPP
Features Intersected: BROOK
Inspection Date: 11/2018
Maintenance: State

Bridge 10:
Stringer/multi-beam or girder - 1933
Structure No. 200146001014202
Length: 76'
Height: 100.0'
Width: 31.0'
Weight Limit: 0
Facility Carried: VT 00131 ML
Structure Type: ROLLED BEAM
Features Intersected: N. BR. BLACK RIVER
Surface: Bituminous
Inspection Date: 6/2021
Maintenance/Ownership: State

Bridge 11:
Tee Beam - 1938
Structure No. 200146001114202
Length: 43'
Height: 100.0'
Width: 30.0'
Weight Limit: 0
Facility Carried: VT 00131 ML
Structure Type: T-BEAM WIDE W STL BM
Features Intersected: BROOK
Surface: Bituminous
Inspection Date: 6/2021
Maintenance/Ownership: State

Bridge 11B:
Culvert - 1959
Structure No. 300146011B14201
Length: 7'
Under Clearance: 6.0'
Weight Limit: 0
Facility Carried: VT131
Structure Type: SEG RC PIPE W SLEEVE
Features Intersected: BROOK
Inspection Date: 11/2018
Maintenance: State

Bridge 15:
Culvert - 1959
Structure No. 300146001514201
Length: 11'
Under Clearance: 12.0'
Weight Limit: 0
Facility Carried: VT131
Structure Type: CGMPP
Features Intersected: MILL BROOK
Inspection Date: 12/2019
Maintenance: State

Bridge 16:
Culvert - 1959
Structure No. 300146001614201
Length: 8'
Under Clearance: 5.0'
Weight Limit: 0
Facility Carried: VT131
Structure Type: CGMPPA
Features Intersected: BROOK
Inspection Date: 11/2018
Maintenance: State

Bridge 17:
Culvert - 1959
Structure No. 300146001714201
Length: 12'
Under Clearance: 12.0'
Weight Limit: 0
Facility Carried: VT131
Structure Type: CGMPP
Features Intersected: MILL BROOK
Inspection Date: 11/2018
Maintenance: State

Unknown 17A:
Unknown
Structure No. 200091030S14202
Structure Type: Unknown

Unknown 17B:
Unknown
Structure No. 200091030N14202
Structure Type: Unknown

Bridge 18:
Culvert - 1965
Structure No. 300146001814201
Length: 8'
Under Clearance: 8.0'
Weight Limit: 0
Facility Carried: VT131
Structure Type: CGMPP
Features Intersected: BROOK
Inspection Date: 11/2018
Maintenance: State

Historic Projects: Unknown; Retreatment; Resurface; Bituminous Mix; Skinny Mix; Bituminous Seal; Bituminous Concrete; Bituminous Macadam; Cold Plane and Bituminous Concrete; Concrete; Gravel; Surface Treated Gravel; Plant Mix; Reclaimed Base and Bituminous Concrete

Indicated plans available - http://vtransmap01.aot.state.vt.us/rp/dpr/Diwebstore/

Functional Class: 1 - Interstate System; 2 - Other Freeways and Expressways; 3 - Principal Arterial; 4 - Minor Arterial; 5 - Major Collector; 6 - Minor Collector

Speed Zones: SPEED 25, SPEED 30, SPEED 35, SPEED 40, SPEED 45, SPEED 50, SPEED 55, SPEED 60, SPEED 65

Curves: (degrees) Left, Right

Grades: (percent) grade up, grade down

Road Widths (ft)

Traffic Counters: Continuous (CTC); Weigh-In-Motion (WIM); Short-Term, Scheduled; Short-Term, Unscheduled (counter ID)

AADT (AADT)

Crash Locations: Fatal; Injury; Property Damage Only; Unknown Crash Type

High Crash Locations (HCL's)
Sections (& Intersections)
HCL No.
1 - 100 (1 - 10); 101 - 200 (11 - 20); 201 - 300 (21 - 30); 301 - 400 (31 - 40); 401 - 800 (41 - 113)

Mileage by Functional Class By Sheet

018-1	3 - Other Principal Arterial	0.502
0146	5 - Major Collector	8.145

Page Total Mileage: 8.647 mi

Mileage by Town By Sheet

WEATHERSFIELD - V131-1420	8.647 of 8.647

Page Total Mileage: 8.647 mi

DISTRICT	TOWN	Date: 09/23/23	ROUTE
2	WEATHERSFIELD	1 of 1 TWN mileage: 0.0 to 8.647	VT-131 ETE mileage: 7.652 to 16.299

For More Information Contact - Vermont Agency of Transportation, Policy, Planning and Intermodal Development Division - Mapping Section, 219 North Main Street, Barre, VT 05641 Telephone: 802-828-2600.