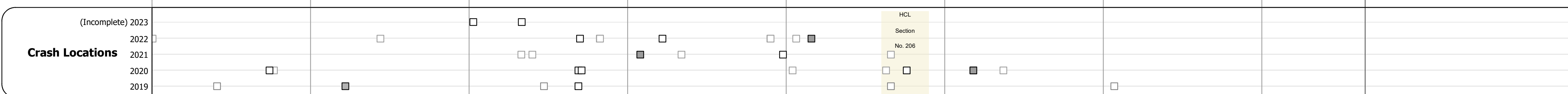
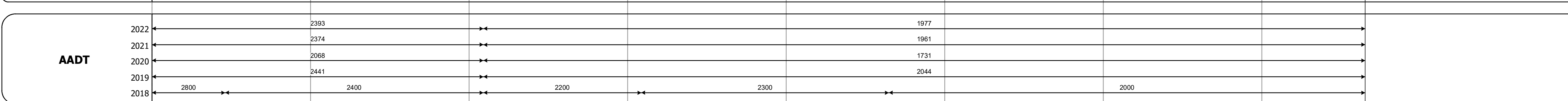
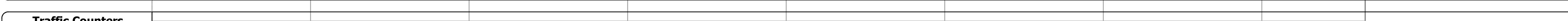


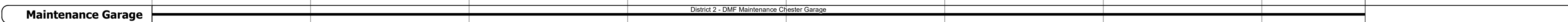
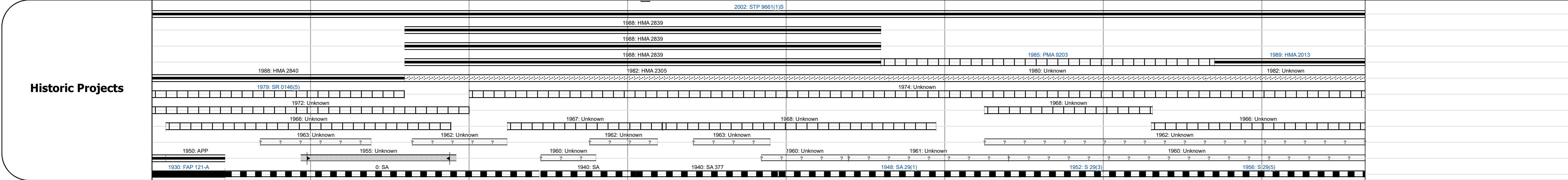


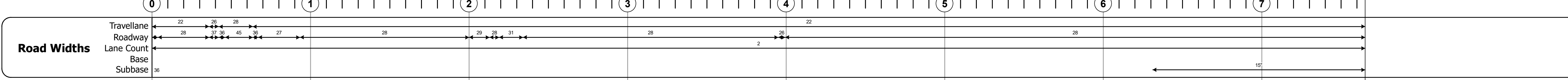
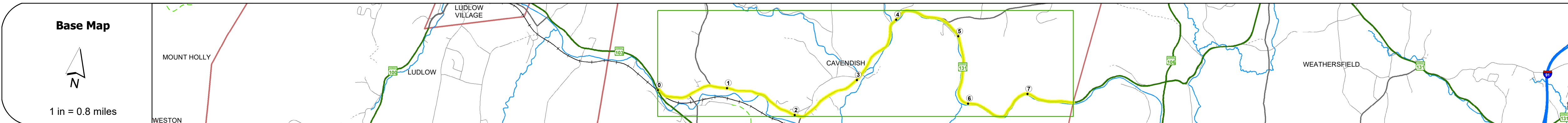
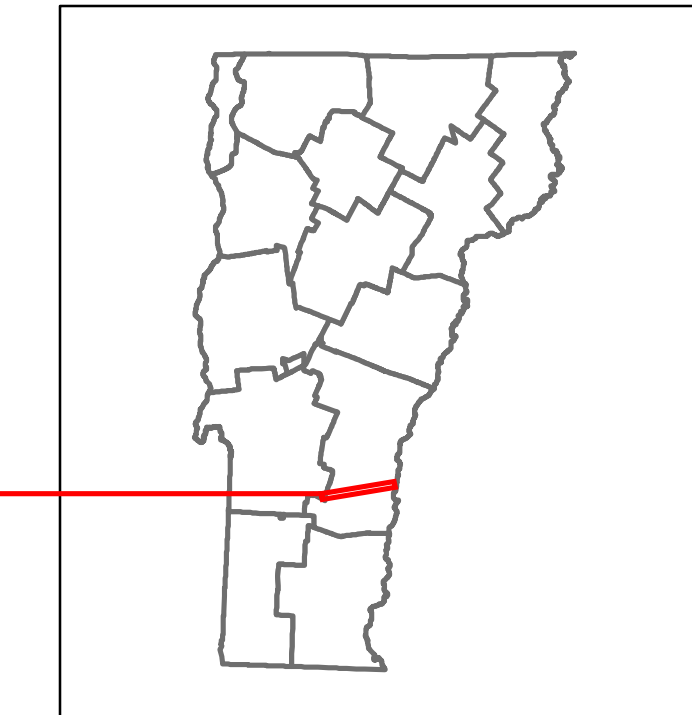


DISTRICT	TOWN	ROUTE
2	CAVENDISH	VT-131



STRUCTURE DESCRIPTIONS

Bridge 1A:
Culvert - 2020
Structure No. 30014600114061
Length: 10'
Under Clearance: 4.0'
Weight Limit: 0
Facility Carried: VT131
Structure Type: PRECAST SEG BOX
Features Intersected: BROOK
Inspection Date: 12/2020
Maintenance: State

Bridge 1:
Stringer/multi-beam or girder - 2014
Structure No. 20014600114062
Length: 126'
Height: 100.0'
Width: 30.0'
Weight Limit: 0
Facility Carried: VT 00131 ML
Structure Type: WELDED GIRDER
Features Intersected: TWENTY MILE STREAM
Surface: Bituminous
Inspection Date: 6/2021
Maintenance/Ownership: State

Bridge 3:
Stringer/multi-beam or girder - 1940
Structure No. 200146000314062
Length: 59'
Height: 100.0'
Width: 27.0'
Weight Limit: 0
Facility Carried: VT 00131 ML
Structure Type: ROLLED BEAM
Features Intersected: ELM BROOK
Surface: Bituminous
Inspection Date: 6/2021
Maintenance/Ownership: State

Bridge 4:
Stringer/multi-beam or girder - 1938
Structure No. 200146000414062
Length: 49'
Height: 100.0'
Width: 30.0'
Weight Limit: 0
Facility Carried: VT 00131 ML
Structure Type: ROLLED BEAM
Features Intersected: BROOK
Surface: Bituminous
Inspection Date: 6/2021
Maintenance/Ownership: State

Bridge 5:
Culvert - 1960
Structure No. 300146000514061
Length: 7'
Under Clearance: 5.0'
Weight Limit: 0
Facility Carried: VT131
Structure Type: CGMPPA
Features Intersected: BROOK
Inspection Date: 11/2018
Maintenance: State

Bridge 6:
Culvert - 1960
Structure No. 300146000614061
Length: 7'
Under Clearance: 6.0'
Weight Limit: 0
Facility Carried: VT131
Structure Type: CGMPPA
Features Intersected: BROOK
Inspection Date: 11/2018
Maintenance: State

Bridge 7:
Culvert - 1960
Structure No. 300146000714061
Length: 9'
Under Clearance: 6.0'
Weight Limit: 0
Facility Carried: VT131
Structure Type: CGMPPA W CONC INVERT
Features Intersected: BROOK
Inspection Date: 11/2018
Maintenance: State

Historic Projects <ul style="list-style-type: none"> Unknown Retreatment Resurface Bituminous Mix Skippy Mix Bituminous Seal 	Functional Class <ul style="list-style-type: none"> 1 - Interstate System 2 - Other Freeways and Expressways 3 - Principal Arterial 4 - Minor Arterial 5 - Major Collector 6 - Minor Collector 	Curves <ul style="list-style-type: none"> Left Right 	Grades <ul style="list-style-type: none"> Special grade up Special grade down 	Traffic Counters <ul style="list-style-type: none"> Continuous (CTC) Weight-In-Motion (WIM) Short-Term, Scheduled Short-Term, Unscheduled 	Crash Locations <ul style="list-style-type: none"> Fatal Injury Property Damage Only Unknown Crash Type 	Mileage by Functional Class By Sheet 0146 5 - Major Collector 7.652	Mileage by Town By Sheet CAVENDISH - V131-1406 7.652 of 7.652	DISTRICT 2	TOWN CAVENDISH	Date: 09/23/23	ROUTE VT-131 ETE mileage: 0.0 to 7.652
Speed Zones 25 30 35 40 45 50 55 60 65						Page Total Mileage: 7.652 mi		Page Total Mileage: 7.652 mi		1 of 1 TWN mileage: 0.0 to 7.652	