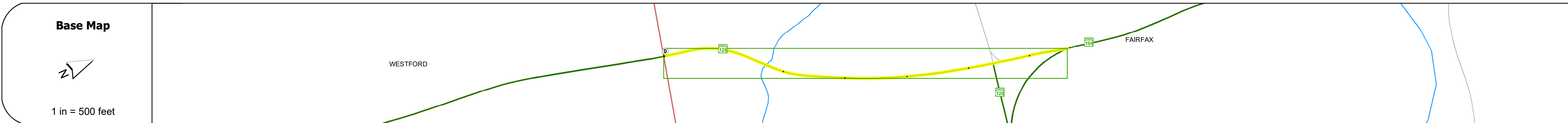
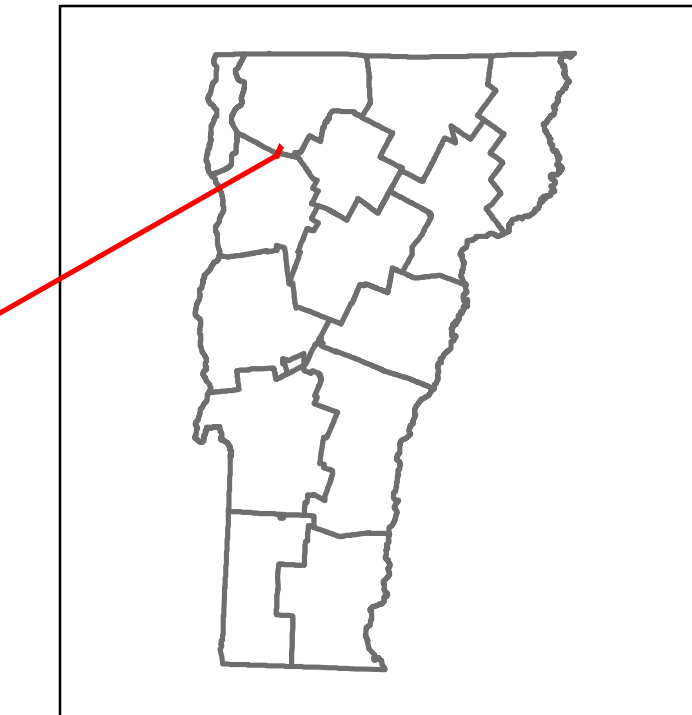


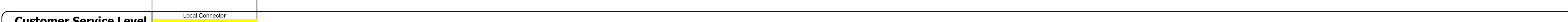












DISTRICT	TOWN	ROUTE
8	FAIRFAX	VT-128



STRUCTURE DESCRIPTIONS

Bridge 8:
Stringer/multi-beam or girder - 1985
Structure No: 200229000806042
Length: 74'
Height: 100.0'
Width: 33.0'
Weight Limit: 0
Facility Carried: VT 00128 ML
Structure Type: ROLLED BEAM
Features Intersected: BROWNS RIVER
Surface: Bituminous
Inspection Date: 8/2021
Maintenance/Ownership: State



Historic Projects Unknown, Retreatment, Resurface, Bituminous Mix, Skiny Mix, Bituminous Seal Bituminous Concrete, Cold Plane and Bituminous Concrete, Concrete, Gravel, Plant Mix, Reclaimed Base and Bituminous Concrete	Functional Class 1- Interstate System, 2- Other, 3- Principal Arterial, 4- Minor Arterial, 5- Major Collector, 6- Minor Collector	Curves Left, Right, Grades (up/down)	Traffic Counters Continuous (CTC), Weigh-In-Motion (WIM), Short-Term, Scheduled, Short-Term, Unscheduled	Crash Locations Fatal, Injury, Property Damage Only, Unknown Crash Type, High Crash Locations (HCL's)	Mileage by Functional Class By Sheet 0229 5 - Major Collector 0.662	Mileage by Town By Sheet FAIRFAX - V128-0604 0.662 of 0.662	DISTRICT 8	TOWN FAIRFAX	Date: 09/23/23	ROUTE VT-128 ETE mileage: 10.954 to 11.616
					Page Total Mileage: 0.662 mi	Page Total Mileage: 0.662 mi				