

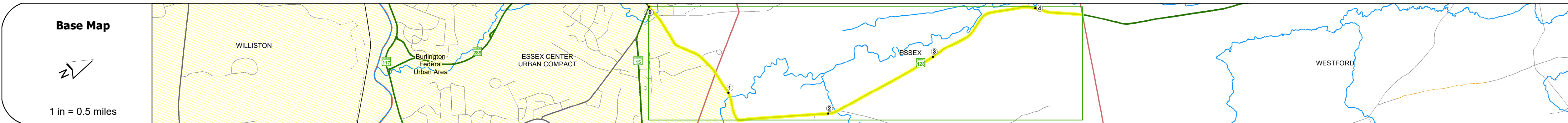
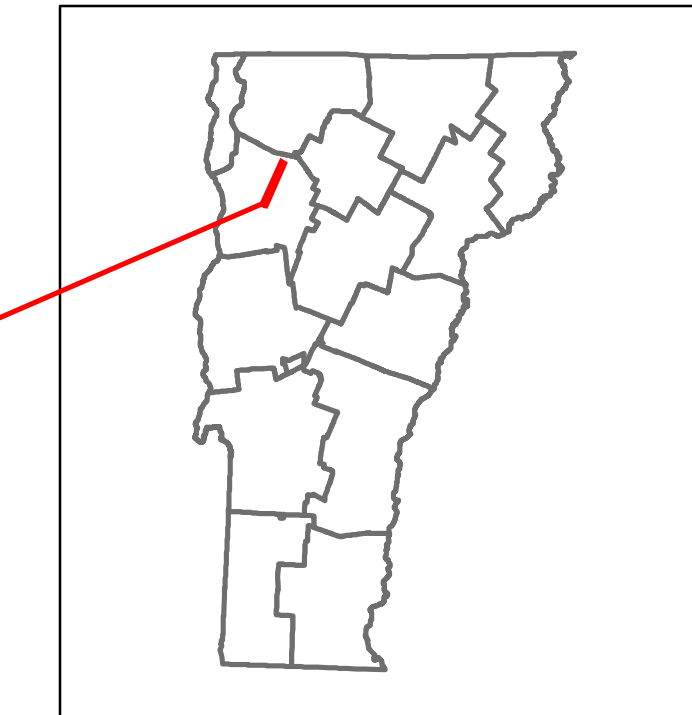


Route Log and Progress Chart

DRAFT

Please Note: Errors and Omissions May Exist.
Contact the VTrans Mapping Section with questions or concerns.

DISTRICT	TOWN	ROUTE
5	ESSEX	VT-128



Road Widths	Travellane: 30, 32, 31, 32, 33, 32, 31, 30, 31, 32 Roadway Lane Count: 2, 2, 2, 2, 2, 2, 2, 2, 2, 2 Base: 2, 2, 2, 2, 2, 2, 2, 2, 2, 2 Subbase: 2, 2, 2, 2, 2, 2, 2, 2, 2, 2
-------------	---

Curves	10, 7, 10, 7, 8, 8
--------	--------------------

Grades	
--------	--

Guardrails	
------------	--

Rumblestrips	
--------------	--



Maintenance Garage	District 5 - DMF Maintenance Colchester Garage
--------------------	--

Speed Zone	30, 40
------------	--------

Functional Class	5
------------------	---

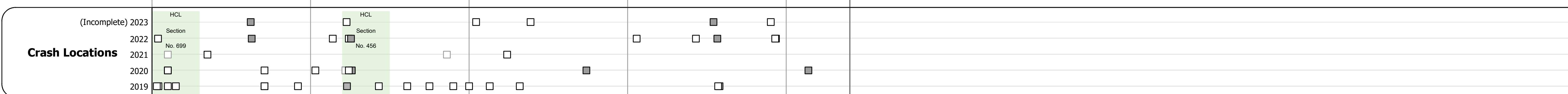
National Highway System	
-------------------------	--

Limited Access Highway	
------------------------	--

Customer Service Level	Local Connector
------------------------	-----------------

Traffic Counters	8875-E
------------------	--------

AADT	2022: 4107, 4074, 3596, 4246, 4200 2021: 4074, 3596, 4246, 4200 2020: 3596, 4246, 4200 2019: 4246, 4200 2018: 4200, 2400, 2200
------	--



STRUCTURE DESCRIPTIONS

Bridge 1:
Culvert - 1948
Structure No. 300229000104061
Length: 15'
Under Clearance: 14.0'
Weight Limit: 0
Facility Carried: VT 128
Structure Type: CGMPP
Features Intersected: ALDER BROOK
Inspection Date: 11/2022
Maintenance: State

Bridge 2:
Culvert - 1919
Structure No. 300229000204061
Length: 12'
Width: 22.0'
Under Clearance: 4.0'
Weight Limit: 0
Facility Carried: VT 128
Structure Type: RC BOX
Features Intersected: BROOK
Inspection Date: 11/2018
Maintenance: State

Bridge 3:
Stringer/multi-beam or girder - 1940
Structure No. 200229000304062
Length: 84'
Height: 100.0'
Width: 22.0'
Weight Limit: 0
Facility Carried: VT 00128 ML
Structure Type: ROLLED BEAM
Features Intersected: BROWNS RIVER
Surface: Bituminous
Inspection Date: 8/2021
Maintenance/Ownership: State

Bridge 4:
Culvert - 1919
Structure No. 300229000404061
Length: 13'
Under Clearance: 6.0'
Weight Limit: 0
Facility Carried: VT 128
Structure Type: RC BOX
Features Intersected: ABBEY BROOK
Inspection Date: 11/2018
Maintenance: State

Historic Projects <ul style="list-style-type: none"> Unknown Retreatment Resurface Bituminous Mix Skinny Mix Bituminous Seal 	Functional Class <ul style="list-style-type: none"> 1 - Interstate System 2 - Other Freeways and Expressways 3 - Principal Arterial 4 - Minor Arterial 5 - Major Collector 6 - Minor Collector 	Curves <ul style="list-style-type: none"> Left Right 	Grades <ul style="list-style-type: none"> grade up grade down 	Traffic Counters <ul style="list-style-type: none"> Continuous (CTC) Weigh-In-Motion (WIM) Short-Term, Scheduled Short-Term, Unscheduled 	Crash Locations <ul style="list-style-type: none"> Fatal Injury Property Damage Only Unknown Crash Type 	Mileage by Functional Class By Sheet 0229 5 - Major collector 4.402	Mileage by Town By Sheet ESSEX - v128-0406 4.402 of 4.402	DISTRICT 5	TOWN ESSEX	Date: 09/23/23	ROUTE VT-128
Speed Zones 25 30 35 40 45 50 55 60 65								Page Total Mileage: 4.402 mi		1 of 1 TWN mileage: 0.0 to 4.402	ETE mileage: 0.0 to 4.402

For More Information Contact - Vermont Agency of Transportation, Policy, Planning and Intermodal Development Division - Mapping Section, 219 North Main Street, Barre, VT 05641 Telephone: 802-828-2600.