






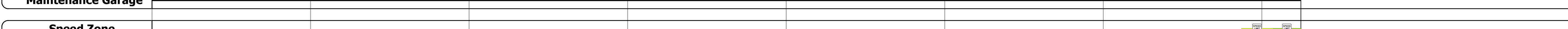
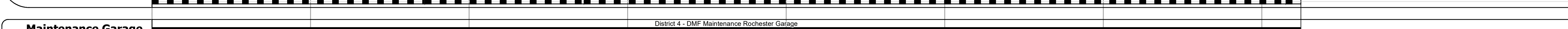
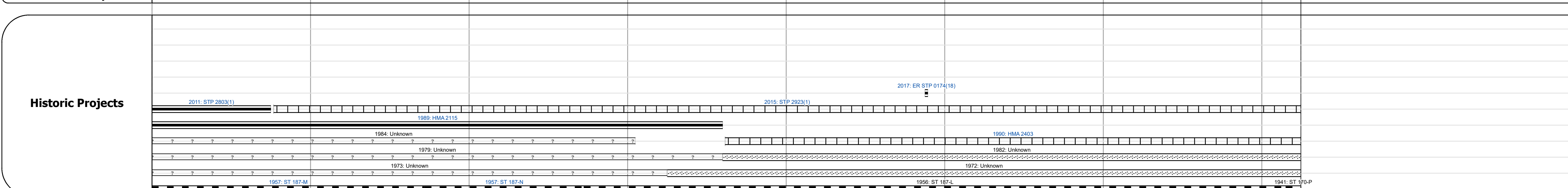


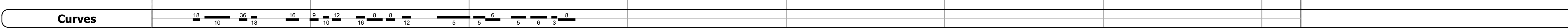
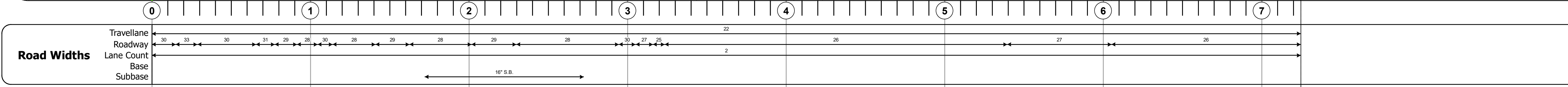
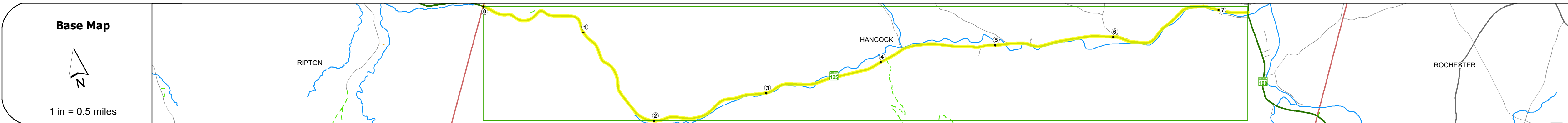
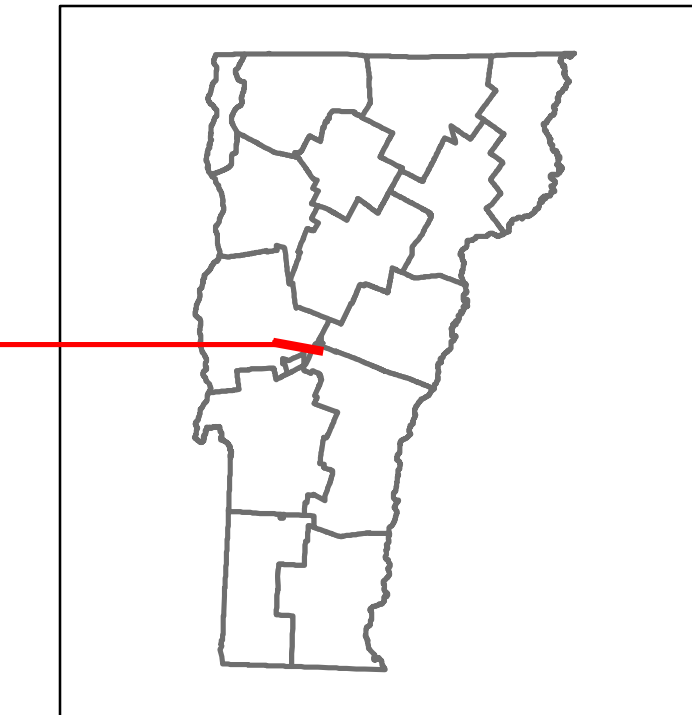


# Route Log and Progress Chart


**DRAFT**

Please Note: Errors and Omissions May Exist.  
Contact the VTrans Mapping Section with questions or concerns.

DISTRICT	TOWN	ROUTE
4	HANCOCK	VT-125



Year	2022	2021	2020	2019	2018
ADT	1290	1280	1266	1495	1500



## STRUCTURE DESCRIPTIONS

<p><b>Bridge 20:</b> Culvert - 1957 Structure No. 300174002001081 Length: 16' Under Clearance: 9.0' Weight Limit: 0 Facility Carried: VT125 Structure Type: CGMPPA Features Intersected: ROBINS BROOK Inspection Date: 12/2018 Maintenance: State</p>
<p><b>Bridge 21:</b> Culvert - 1957 Structure No. 300174002101081 Length: 9' Under Clearance: 6.0' Weight Limit: 0 Facility Carried: VT125 Structure Type: RC BOX Features Intersected: BOVDEN BROOK Inspection Date: 12/2018 Maintenance: State</p>
<p><b>Bridge 22:</b> Culvert - 2017 Structure No. 300174002201081 Length: 16' Under Clearance: 5.0' Weight Limit: 0 Facility Carried: VT125 Structure Type: SEGMENTAL RC BOX Features Intersected: PIPER BROOK Inspection Date: 12/2018 Maintenance: State</p>
<p><b>Bridge 23:</b> Tie Beam - 2013 Structure No. 200174002301082 Length: 72' Height: 100.0' Width: 30.0' Weight Limit: 0 Facility Carried: VT 00125 ML Structure Type: PRESTRESS NEXT BEAM Features Intersected: HANCOCK BROOK Surface: Bituminous Inspection Date: 5/2023 Maintenance/Ownership: State</p>
<p><b>Bridge 24:</b> Culvert - 2012 Structure No. 300174002401081 Length: 10' Weight Limit: 0 Facility Carried: VT125 Structure Type: RC BOX Features Intersected: BROOK Inspection Date: 12/2018 Maintenance: State</p>
<p><b>Bridge 25:</b> Slab - 1941 Structure No. 300174002501081 Length: 15' Width: 24.0' Under Clearance: 5.0' Weight Limit: 0 Facility Carried: VT125 Structure Type: CONCRETE SLAB Features Intersected: TUCKER BROOK Surface: Bituminous Inspection Date: 12/2018 Maintenance: State</p>

<p><b>Historic Projects</b></p> <ul style="list-style-type: none"> <li>Unknown</li> <li>Retreatment</li> <li>Resurface</li> <li>Bituminous Mix</li> <li>Skinny Mix</li> <li>Bituminous Seal</li> </ul>	<p><b>Functional Class</b></p> <ul style="list-style-type: none"> <li>1 - Interstate System</li> <li>2 - Other Freeways and Expressways</li> <li>3 - Principal Arterial</li> <li>4 - Minor Arterial</li> <li>5 - Major Collector</li> <li>6 - Minor Collector</li> </ul>	<p><b>Curves</b></p> <ul style="list-style-type: none"> <li>Left (degrees)</li> <li>Right (degrees)</li> </ul> <p><b>Grades</b></p> <ul style="list-style-type: none"> <li>Up (percent)</li> <li>Down (percent)</li> </ul>	<p><b>Traffic Counters</b></p> <ul style="list-style-type: none"> <li>Continuous (CTC)</li> <li>Weight-In-Motion (WIM)</li> <li>Short-Term, Scheduled</li> <li>Short-Term, Unscheduled</li> </ul>	<p><b>Crash Locations</b></p> <ul style="list-style-type: none"> <li>Fatal</li> <li>Injury</li> <li>Property Damage Only</li> <li>Unknown Crash Type</li> </ul> <p><b>High Crash Locations (HCL's)</b></p> <p>HCL No. 201 - 300 (21 - 30)</p> <ul style="list-style-type: none"> <li>1 - 100 (1 - 10)</li> <li>101 - 200 (11 - 20)</li> <li>201 - 300 (21 - 30)</li> <li>301 - 400 (31 - 40)</li> <li>401 - 800 (41 - 113)</li> </ul>	<p><b>Mileage by Functional Class By Sheet</b></p> <p>0174 5 - Major collector 7.246</p>	<p><b>Mileage by Town By Sheet</b></p> <p>HANCOCK - V125-0108 7.246 of 7.246</p>	<p><b>DISTRICT</b></p> <p>4</p>	<p><b>TOWN</b></p> <p>HANCOCK</p>	<p><b>Date:</b> 09/23/23</p>	<p><b>ROUTE</b></p> <p>VT-125</p> <p>ETE mileage: 24.379 to 31.625</p>
<p>Indicated plans available - <a href="http://vtransmap01.aot.state.vt.us/p/dcr/DWebstore/">http://vtransmap01.aot.state.vt.us/p/dcr/DWebstore/</a></p>						<p>Page Total Mileage: 7.246 mi</p>	<p>Page Total Mileage: 7.246 mi</p>	<p><b>1 of 1</b></p> <p>TWN mileage: 0.0 to 7.246</p>		