






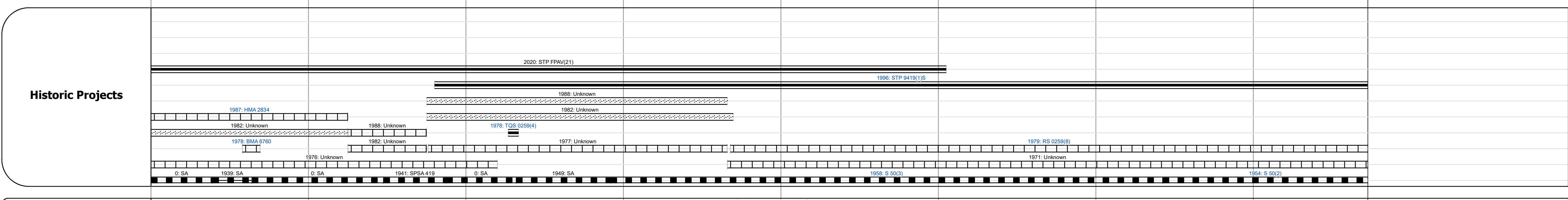
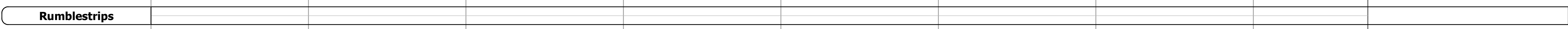


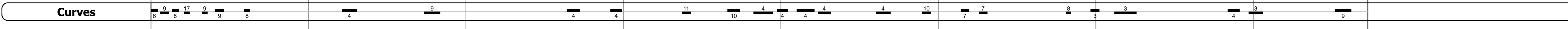
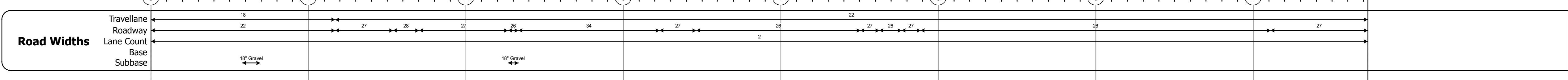
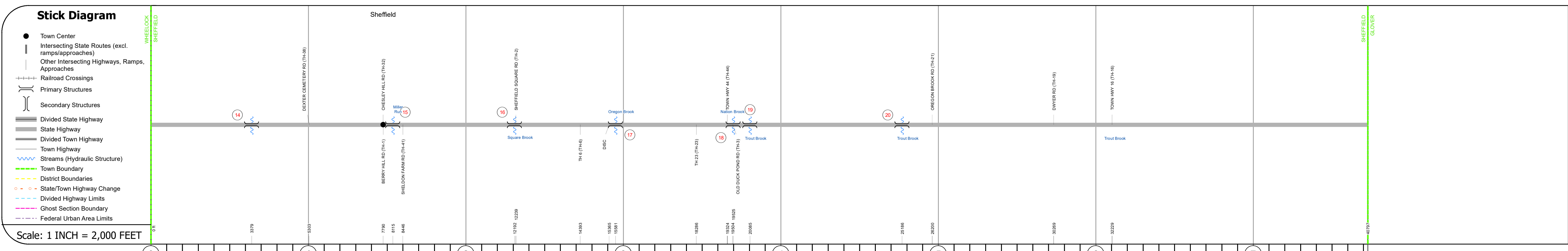
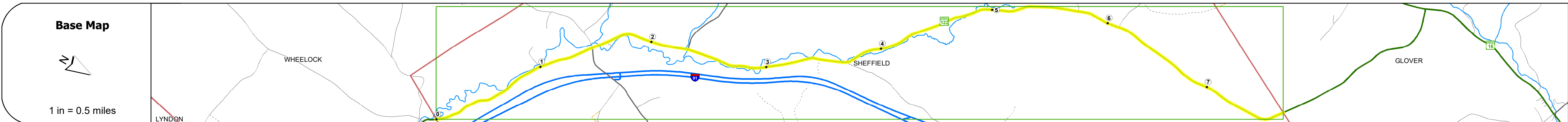
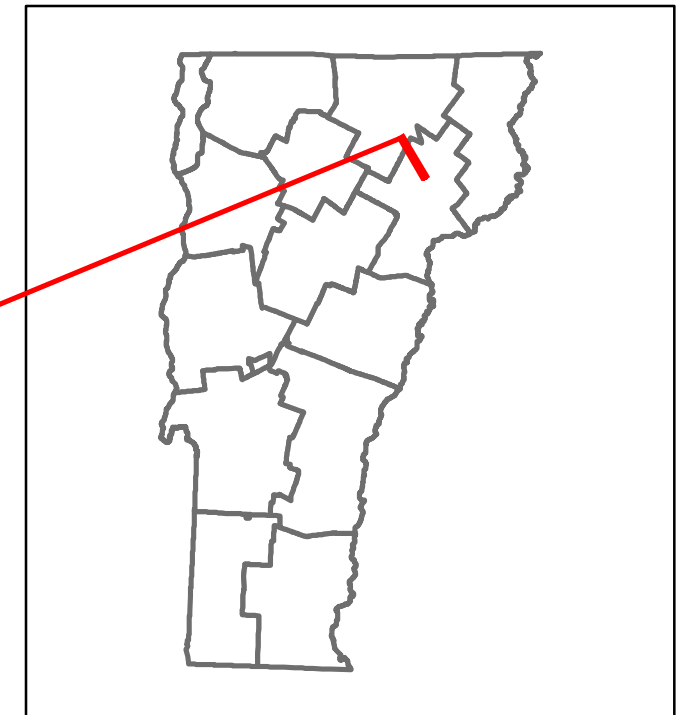



DISTRICT	TOWN	ROUTE
7	SHEFFIELD	VT-122



Year	Station 0-1	Station 1-2	Station 2-3	Station 3-4	Station 4-5	Station 5-6	Station 6-7
2022	1404						560
2021	1393						474
2020	1359						418
2019	1604						493
2018	1600						490



### STRUCTURE DESCRIPTIONS

**Bridge 14:**  
Slab - 1940  
Structure No. 300259001403121  
Length: 9'  
Width: 34.0'  
Under Clearance: 5.0'  
Weight Limit: 0  
Facility Carried: VT122  
Structure Type: CONCRETE SLAB  
Features Intersected: BROOK  
Surface: Bituminous  
Inspection Date: 11/2018  
Maintenance: State

**Bridge 15:**  
Tee Beam - 1928  
Structure No. 200259001503122  
Length: 44'  
Height: 100.0'  
Width: 24.0'  
Weight Limit: 0  
Facility Carried: VT 00122 ML  
Structure Type: CONCRETE T-BEAM  
Features Intersected: MILLER RUN  
Surface: Bituminous  
Inspection Date: 7/2021  
Maintenance/Ownership: State

**Bridge 16:**  
Frame - 1949  
Structure No. 300259001603121  
Length: 18'  
Width: 35.0'  
Under Clearance: 5.0'  
Weight Limit: 0  
Facility Carried: VT122  
Structure Type: CONCRETE RIGID FRAME  
Features Intersected: SQUARE BROOK  
Surface: Bituminous  
Inspection Date: 11/2018  
Maintenance: State

**Bridge 17:**  
Slab - 1974  
Structure No. 200259001703122  
Length: 35'  
Height: 100.0'  
Width: 34.0'  
Weight Limit: 0  
Facility Carried: VT 00122 ML  
Structure Type: PRESTRESS CONC SLAB  
Features Intersected: MILLER RUN  
Surface: Bituminous  
Inspection Date: 7/2021  
Maintenance/Ownership: State

**Bridge 18:**  
Culvert - 1958  
Structure No. 300259001803121  
Length: 11'  
Under Clearance: 7.0'  
Weight Limit: 0  
Facility Carried: VT122  
Structure Type: CGMPPA  
Features Intersected: MILLER RUN  
Inspection Date: 11/2022  
Maintenance: State

**Bridge 19:**  
Culvert - 1958  
Structure No. 300259001903121  
Length: 11'  
Under Clearance: 6.0'  
Weight Limit: 0  
Facility Carried: VT122  
Structure Type: CGMPPA W HALF SLEEVE  
Features Intersected: TROUT BROOK  
Inspection Date: 11/2018  
Maintenance: State

**Bridge 20:**  
Culvert - 1958  
Structure No. 300259002003121  
Length: 11'  
Under Clearance: 6.0'  
Weight Limit: 0  
Facility Carried: VT122  
Structure Type: CGMPPA  
Features Intersected: BROOK  
Inspection Date: 11/2018  
Maintenance: State

<b>Historic Projects</b> <ul style="list-style-type: none"> <li>Unknown</li> <li>Bituminous Concrete</li> <li>Retreatment</li> <li>Resurface</li> <li>Bituminous Mix</li> <li>Skinny Mix</li> <li>Bituminous Seal</li> </ul>	<b>Functional Class</b> <ul style="list-style-type: none"> <li>1 - Interstate System</li> <li>2 - Other Freeways and Expressways</li> <li>3 - Principal Arterial</li> <li>4 - Minor Arterial</li> <li>5 - Major Collector</li> <li>6 - Minor Collector</li> </ul>	<b>Curves</b> <ul style="list-style-type: none"> <li>Left</li> <li>Right</li> </ul>	<b>Grades</b> <ul style="list-style-type: none"> <li>grade up</li> <li>grade down</li> </ul>	<b>Traffic Counters</b> <ul style="list-style-type: none"> <li>Continuous (CTC)</li> <li>Weigh-In-Motion (WIM)</li> <li>Short-Term, Scheduled</li> <li>Short-Term, Unscheduled</li> </ul>	<b>Crash Locations</b> <ul style="list-style-type: none"> <li>Fatal</li> <li>Injury</li> <li>Property Damage Only</li> <li>Unknown Crash Type</li> </ul>	<b>Mileage by Functional Class By Sheet</b> 0259 5 - Major Collector 7.727	<b>Mileage by Town By Sheet</b> SHEFFIELD - V122-0312 7.727 of 7.727	<b>DISTRICT</b> 7	<b>TOWN</b> SHEFFIELD	<b>Date:</b> 09/23/23	<b>ROUTE</b> VT-122
<b>Speed Zones</b> 25 30 35 40 45 50 55 60 65						<b>Page Total Mileage: 7.727 mi</b>		<b>Page Total Mileage: 7.727 mi</b>		<b>1 of 1</b> TWN mileage: 0.0 to 7.727	<b>ETE mileage:</b> 5.929 to 13.656