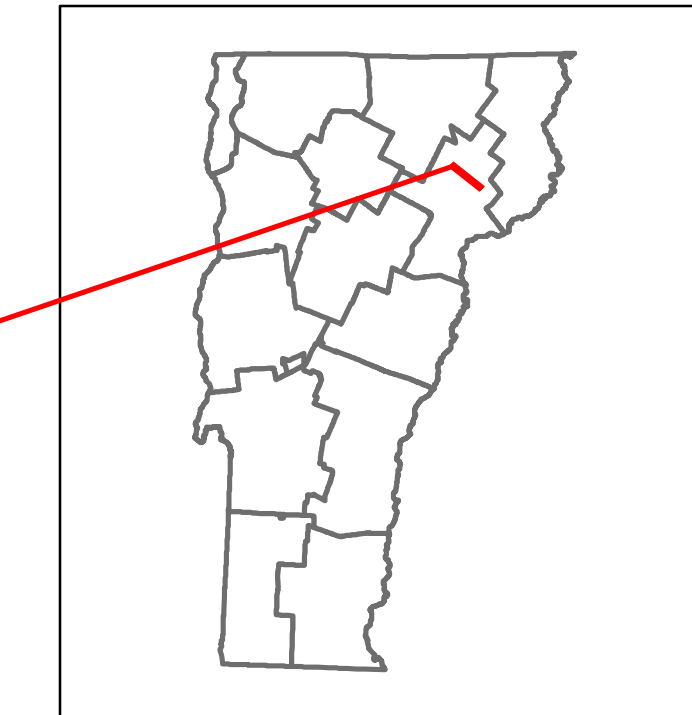


Route Log and Progress Chart

DRAFT

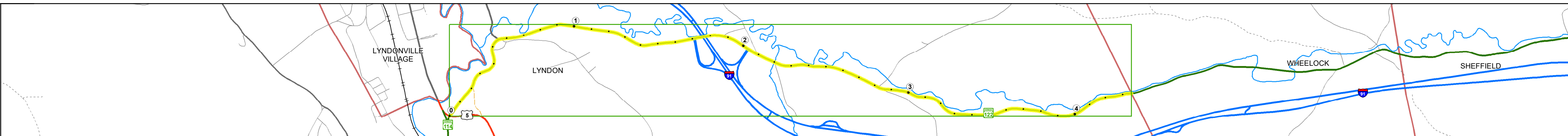
Please Note: Errors and Omissions May Exist.
Contact the VTrans Mapping Section with questions or concerns.

DISTRICT	TOWN	ROUTE
7	LYNDON	VT-122



Base Map

1 in = 2,000 feet



Stick Diagram

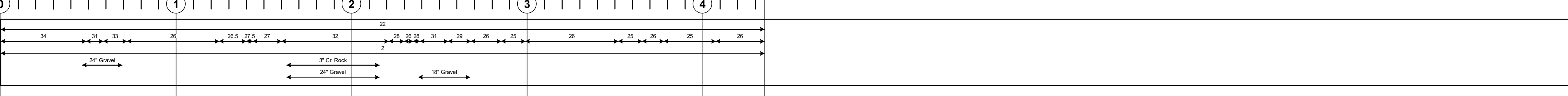
- Town Center
- Intersecting State Routes (excl. ramps/approaches)
- Other Intersecting Highways, Ramps, Approaches
- Railroad Crossings
- Primary Structures
- Secondary Structures
- Divided State Highway
- State Highway
- Divided Town Highway
- Town Highway
- Streams (Hydraulic Structure)
- Town Boundary
- District Boundaries
- State/Town Highway Change
- Divided Highway Limits
- Ghost Section Boundary
- Federal Urban Area Limits

Scale: 1 INCH = 2,000 FEET




Road Widths


Travellane
Roadway
Lane Count
Base
Subbase




Curves



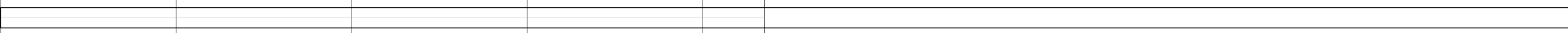
Grades



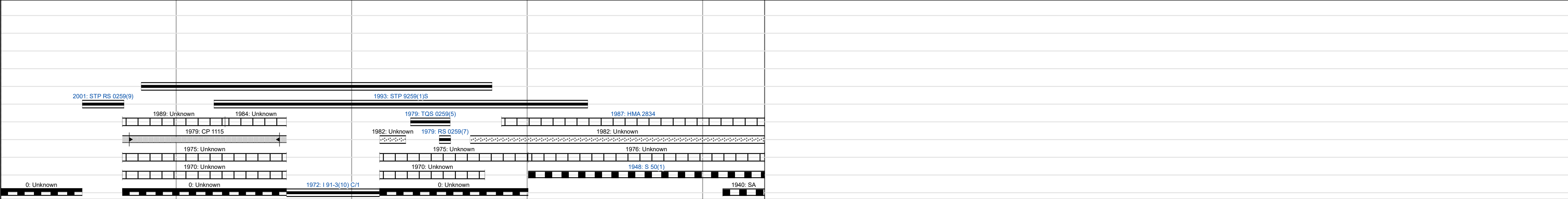
Guardrails




Rumblestrips




Historic Projects




Maintenance Garage




Speed Zone




Functional Class



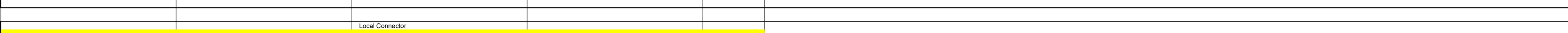
National Highway System



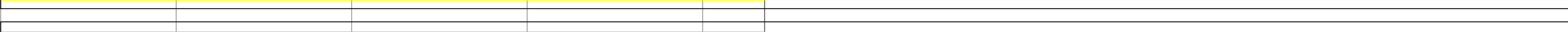
Limited Access Highway



Customer Service Level



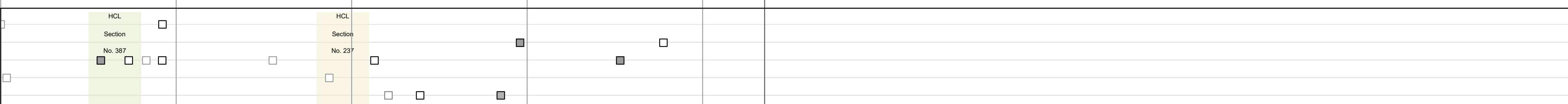
Traffic Counters



AADT

2022	2946	2738	2570	2430	2149
2021	2923	2301	2116	1755	1393
2020	2833	2031	1868	1814	1359
2019	3345	2398	2205	2142	1604
2018	4300	4500	2400	2200	2100

Crash Locations



STRUCTURE DESCRIPTIONS

Bridge 1:
Culvert - 1976
Structure No. 300259000103071
Length: 9'
Under Clearance: 6.0'
Weight Limit: 0
Facility Carried: VT122
Structure Type: CAMPP
Features Intersected: BROOK
Inspection Date: 11/2018
Maintenance: State

Bridge 3:
Culvert - 1976
Structure No. 300259000203071
Length: 7'
Under Clearance: 5.0'
Weight Limit: 0
Facility Carried: VT122
Structure Type: CAMPP
Features Intersected: BROOK
Inspection Date: 11/2018
Maintenance: State

Unknown 6A:
Unknown
Structure No. 200091096N03072
Structure Type: Unknown

Unknown 6B:
Unknown
Structure No. 200091096S03072
Structure Type: Unknown

Bridge 7:
Culvert - 1940
Structure No. 300259000703071
Length: 6'
Under Clearance: 3.0'
Weight Limit: 0
Facility Carried: VT122
Structure Type: ACCGMPPA
Features Intersected: BROOK
Inspection Date: 11/2018
Maintenance: State

Bridge 8:
Slab - 1940
Structure No. 300259000803071
Length: 11'
Width: 33.0'
Under Clearance: 4.0'
Weight Limit: 0
Facility Carried: VT122
Structure Type: PRECAST SLAB
Features Intersected: BROOK
Surface: Bituminous
Inspection Date: 11/2018
Maintenance: State

Bridge 9:
Culvert - 1939
Structure No. 300259000903071
Length: 13'
Under Clearance: 6.0'
Weight Limit: 0
Facility Carried: VT122
Structure Type: RC BOX
Features Intersected: SQUABBLE HOLLOW BRK
Inspection Date: 11/2018
Maintenance: State

<p>Historic Projects</p> <ul style="list-style-type: none"> Unknown Retreatment Resurface Bituminous Mix Skinny Mix Bituminous Seal 	<p>Functional Class</p> <ul style="list-style-type: none"> 1 - Interstate System 2 - Other Freeways and Expressways 3 - Principal Arterial 4 - Minor Arterial 5 - Major Collector 6 - Minor Collector 	<p>Curves</p> <ul style="list-style-type: none"> Left Right 	<p>Grades</p> <ul style="list-style-type: none"> grade up grade down 	<p>Traffic Counters</p> <ul style="list-style-type: none"> Continuous (CTC) Weight-In-Motion (WIM) Short-Term, Scheduled Short-Term, Unscheduled 	<p>Crash Locations</p> <ul style="list-style-type: none"> Fatal Injury Property Damage Only Unknown Crash Type 	<p>Mileage by Functional Class By Sheet</p> <p>0259 5 - Major Collector 4.353</p>	<p>Mileage by Town By Sheet</p> <p>LYNDON - V122-0307 4.353 of 4.353</p>	<p>DISTRICT</p> <p>7</p>	<p>TOWN</p> <p>LYNDON</p>	<p>Date: 09/23/23</p>	<p>ROUTE</p> <p>VT-122</p>	<p>ETE mileage:</p> <p>0.0 to 4.353</p>
--	--	--	---	---	---	--	---	---------------------------------	----------------------------------	------------------------------	-----------------------------------	--