Route Log and Progress Chart

DRAFT

Please Note: Errors and Omissions May Exist.
Contact the VTrans Mapping Section with questions or concerns.

DISTRICT	TOWN	ROUTE
8	SHELDON	VT-120

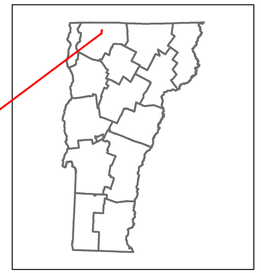

VERMONT 120

Base Map

1 in = 500 feet

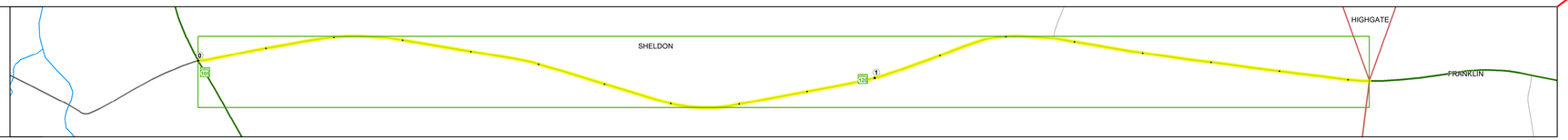

Stick Diagram



Road Widths

Travellane	22
Roadway	26
Lane Count	2
Base	
Subbase	15*

Curves

5, 5, 5, 3

Grades

+4.0, +9.0

Guardrails

Rumblestrips

Historic Projects

1992: STP 9241(13)
1984: Unknown
1979: Unknown
1973: Unknown
1971: -
1972: Unknown
1952: S 50(2)
1953: S 50(3)

Maintenance Garage

District 8 - DMF Maintenance Enosburg Garage

Speed Zone

Functional Class

5

National Highway System

Limited Access Highway

Customer Service Level

Local Connector

Traffic Counters

F340

AADT

2022	902
2021	981
2020	866
2019	1022
2018	1000

Crash Locations

(Incomplete) 2023
2022
2021
2020
2019

STRUCTURE DESCRIPTIONS

Historic Projects: Unknown; Retreatment; Resurface; Bituminous Mix; Skinny Mix; Bituminous Seal; Bituminous Concrete; Bituminous Macadam; Cold Plane and Bituminous Concrete; Concrete; Gravel; Surface Treated; Gravel; Plant Mix; Reclaimed Base and Bituminous Concrete

Indicated plans available - http://vtransmap01.aot.state.vt.us/rp/dpr/Diwebstore/

Functional Class: 1 - Interstate System; 2 - Other Freeways and Expressways; 3 - Principal Arterial; 4 - Minor Arterial; 5 - Major Collector; 6 - Minor Collector

Speed Zones: 25, 30, 35, 40, 45, 50, 55, 60, 65

Curves: (degrees) Left, Right

Grades: (percent) grade up, grade down

Road Widths (ft)

Traffic Counters: Continuous (CTC); Weigh-In-Motion (WIM); Short-Term, Scheduled; Short-Term, Unscheduled; (counter ID); AADT (AADT)

Crash Locations: Fatal; Injury; Property Damage Only; Unknown Crash Type

High Crash Locations (HCL's): Sections (& Intersections)
HCL No.; 1 - 100 (1 - 10); 101 - 200 (11 - 20); 201 - 300 (21 - 30); 301 - 400 (31 - 40); 401 - 800 (41 - 113)

Mileage by Functional Class By Sheet

0299	5 - Major Collector	1.731

Page Total Mileage: 1.731 mi

Mileage by Town By Sheet

SHELDON - V120-0614	1.731 of 1.731

Page Total Mileage: 1.731 mi

DISTRICT	TOWN	Date: 09/23/23	ROUTE
8	SHELDON	1 of 1 TWN mileage: 0.0 to 1.731	VT-120 ETE mileage: 0.0 to 1.731

For More Information Contact - Vermont Agency of Transportation, Policy, Planning and Intermodal Development Division - Mapping Section, 219 North Main Street, Barre, VT 05641 Telephone: 802-828-2600.