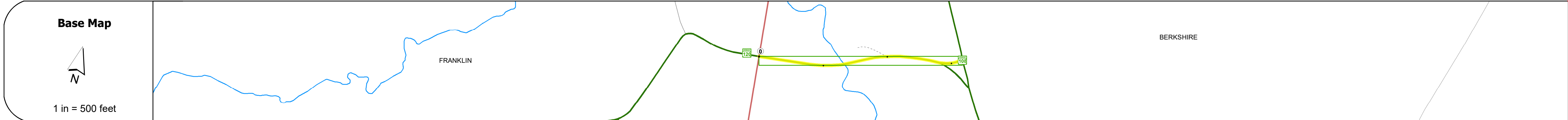
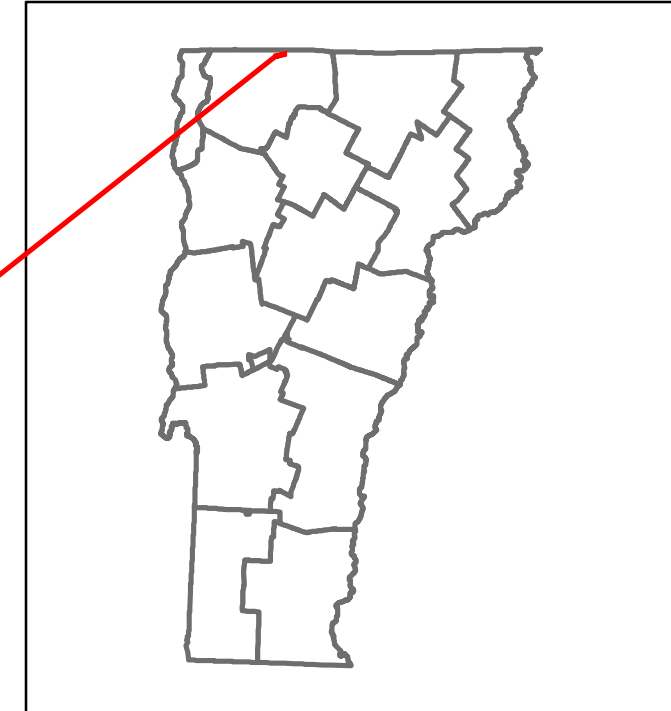

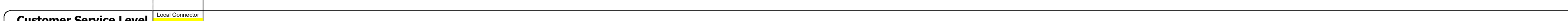











DISTRICT	TOWN	ROUTE
8	BERKSHIRE	VT-120



STRUCTURE DESCRIPTIONS

Bridge 8:
Stringer/multi-beam or girder - 1956
Structure No: 200302000806022
Length: 79'
Height: 100.0'
Width: 30.0'
Weight Limit: 0
Facility Carried: VT 00120 ML
Structure Type: ROLLED BEAM
Features Intersected: PIKE RIVER
Surface: Bituminous
Inspection Date: 8/2021
Maintenance/Ownership: State



Year	ADT
2022	716
2021	959
2020	846
2019	999
2018	1500

Year	Crash Locations
(Incomplete) 2023	
2022	
2021	
2020	
2019	

Historic Projects Unknown, Bituminous Concrete, Surface Treated, Retreatment, Bituminous Macadam, Resurface, Cold Plane and Bituminous Concrete, Reclaimed Base and Bituminous Concrete, Skiny Mix, Concrete, Bituminous Seal	Functional Class 1 - Interstate System, 2 - Other, 3 - Principal Arterial, 4 - Minor Arterial, 5 - Major Collector, 6 - Minor Collector	Curves Left, Right, Grades (degrees), Left grade up, Right grade down	Traffic Counters Continuous (CTC), Weigh-In-Motion (WIM), Short-Term, Scheduled, Short-Term, Unscheduled	Crash Locations Fatal, Injury, Unknown Crash Type, High Crash Locations (HCL's)	Mileage by Functional Class By Sheet 0302 5 - Major Collector 0.318	Mileage by Town By Sheet BERKSHIRE - V120-0602 0.318 of 0.318	DISTRICT 8	TOWN BERKSHIRE	Date: 09/23/23	ROUTE VT-120 ETE mileage: 10.236 to 10.554
					Page Total Mileage: 0.318 mi	Page Total Mileage: 0.318 mi				