

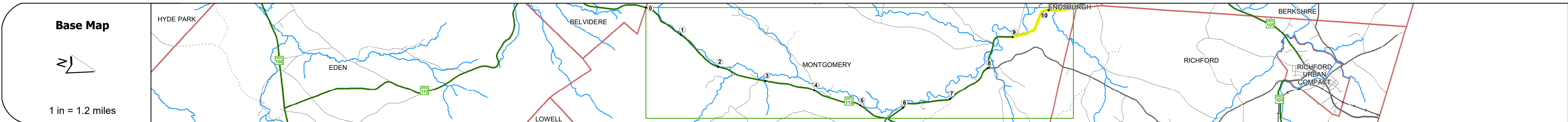
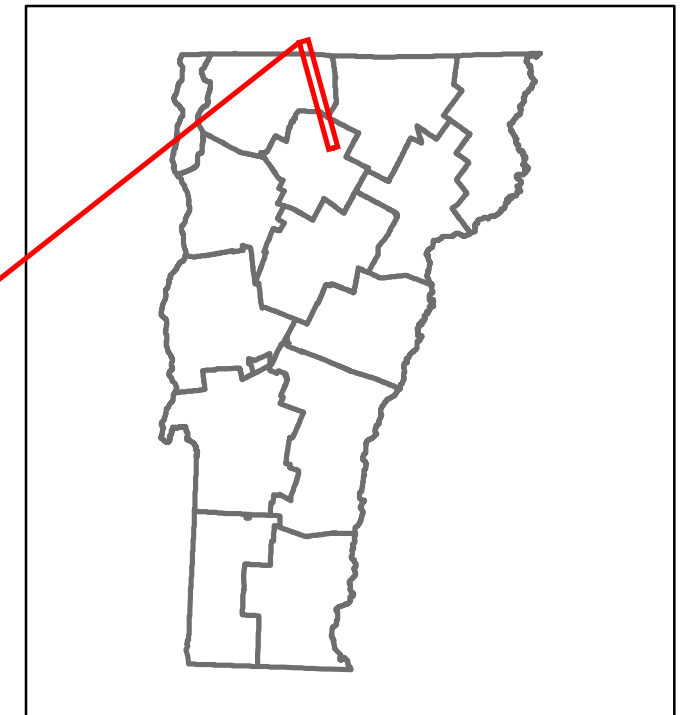


Route Log and Progress Chart

DRAFT


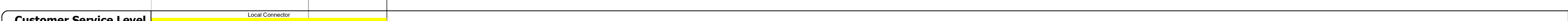










Please Note: Errors and Omissions May Exist.
Contact the VTrans Mapping Section with questions or concerns.

DISTRICT	TOWN	ROUTE
8	MONTGOMERY	VT-118



STRUCTURE DESCRIPTIONS

Bridge 23:
Slab - 1949
Structure No. 200283002306102
Length: 25'
Height: 100.0'
Width: 30.0'
Weight Limit: 0
Facility Carried: VT 00118 ML
Structure Type: CONCRETE SLAB
Features Intersected: BROOK
Surface: Bituminous
Inspection Date: 8/2021
Maintenance/Ownership: State



Year	ADT
2022	2205
2021	1795
2020	1584
2019	1870
2018	1900

Year	Crash Locations
(Incomplete) 2023	0
2022	0
2021	0
2020	1
2019	0

Historic Projects Unknown, Retreatment, Resurface, Bituminous Mix, Skiny Mix, Bituminous Seal, Bituminous Concrete, Cold Plane and Concrete, Reclaimed Base and Bituminous Concrete, Surface Treated Gravel, Plant Mix, Bituminous Concrete	Functional Class 1- Interstate System, 2- Other Freeways and Expressways, 3- Principal Arterial, 4- Minor Arterial, 5- Major Collector, 6- Minor Collector	Curves Left (degrees), Right (degrees), Grades (percent) grade up, (percent) grade down	Traffic Counters Continuous (CTC), Weigh-In-Motion (WIM), Short-Term, Scheduled, Short-Term, Unscheduled	Crash Locations Fatal, Injury, Property Damage Only, Unknown Crash Type, High Crash Locations (HCL's)	Mileage by Functional Class By Sheet 0283 5 - Major Collector 1.498	Mileage by Town By Sheet MONTGOMERY - v118-0610 1.498 of 10.498	DISTRICT 8	TOWN MONTGOMERY	Date: 09/23/23	ROUTE VT-118 ETE mileage: 17,986 to 19,484
					Page Total Mileage: 1.498 mi	Page Total Mileage: 1.498 mi				

For More Information Contact - Vermont Agency of Transportation, Policy, Planning and Intermodal Development Division - Mapping Section, 219 North Main Street, Barre, VT 05641 Telephone: 802-828-2600.