



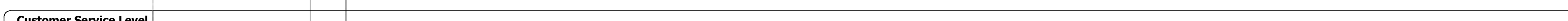










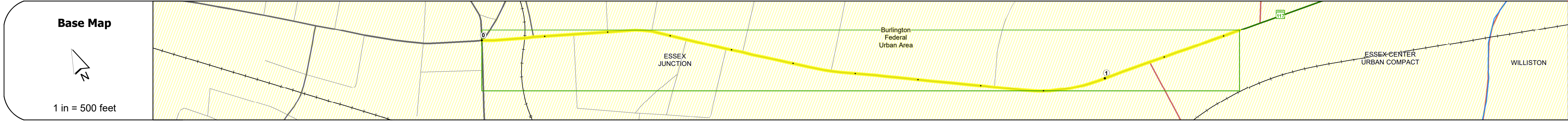
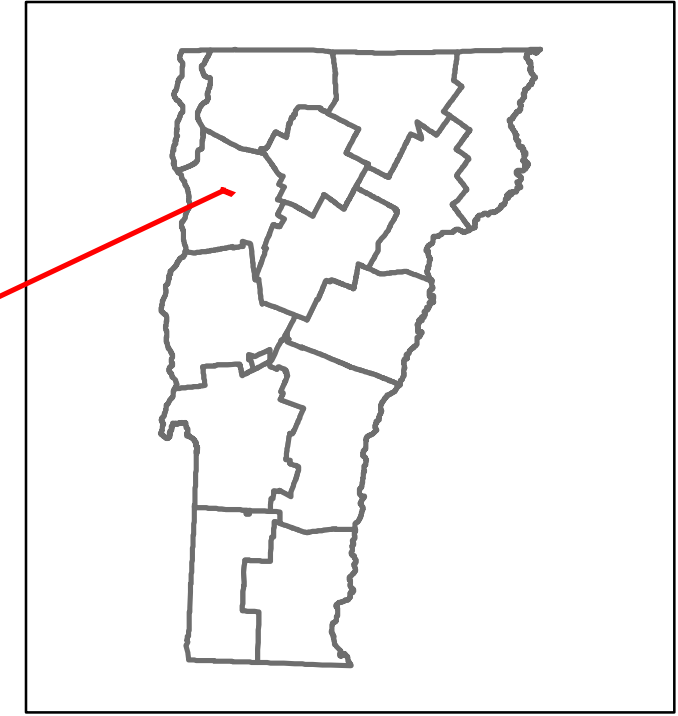


Route Log and Progress Chart

DRAFT

Please Note: Errors and Omissions May Exist.
Contact the VTrans Mapping Section with questions or concerns.

DISTRICT	TOWN	ROUTE
5	ESSEX JUNCTION	VT-117



STRUCTURE DESCRIPTIONS	

Historic Projects Bituminous Concrete, Bituminous Macadam, Cold Plane and Bituminous Concrete, Reclaimed Base and Bituminous Concrete, Concrete, Gravel, Surface Treated Gravel, Plant Mix, Reclaimed Base and Bituminous Concrete.	Functional Class 1- Interstate System, 2- Other Freeways and Expressways, 3- Principal Arterial, 4- Minor Arterial, 5- Major Collector, 6- Minor Collector.	Curves Left (degrees), Right (degrees), Grades (percent) grade up, Grades (percent) grade down.	Traffic Counters Continuous (CTC), Weigh-In-Motion (WIM), Short-Term, Scheduled, Short-Term, Unscheduled (counter ID).	Crash Locations Fatal, Injury, Property Damage Only, Unknown Crash Type, High Crash Locations (HCL's) Sections (& Intersections).	Mileage by Functional Class By Sheet 5300 3 - Other Principal Arterial 1.227	Mileage by Town By Sheet ESSEX JUNCTION - v117-0419 1.227 of 1.227	DISTRICT 5	TOWN ESSEX JUNCTION	Date: 09/23/23	ROUTE VT-117 ETE mileage: 0.0 to 1.227
Legend Unknown, Retreatment, Resurface, Bituminous Mix, Skiny Mix, Bituminous Seal, Indicated plans available - http://vtransmap01.aot.state.vt.us/pldcr/Diwebstor/.						Page Total Mileage: 1.227 mi		Page Total Mileage: 1.227 mi		

For More Information Contact - Vermont Agency of Transportation, Policy, Planning and Intermodal Development Division - Mapping Section, 219 North Main Street, Barre, VT 05641 Telephone: 802-828-2600.