

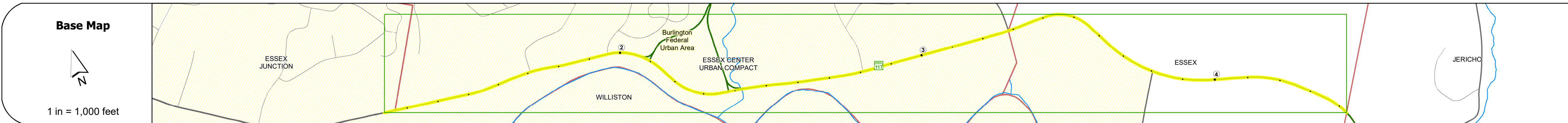
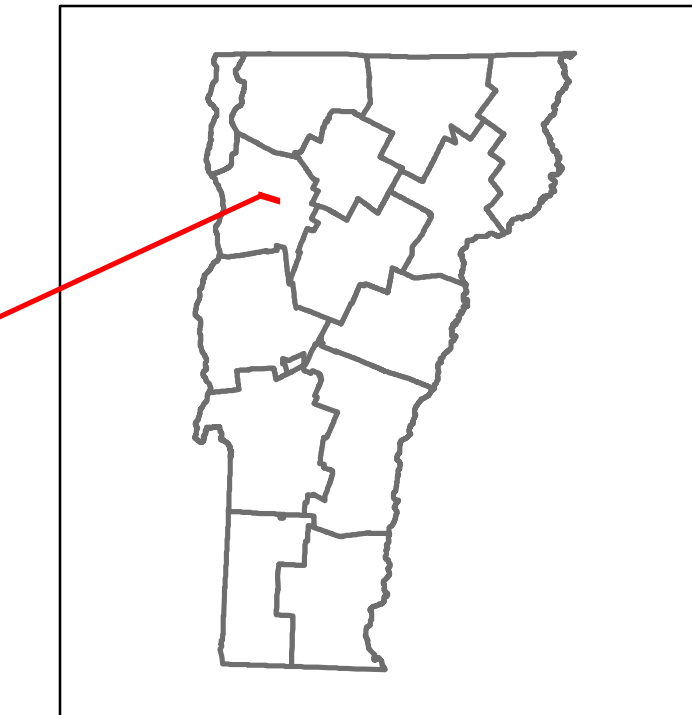


Route Log and Progress Chart

DRAFT

Please Note: Errors and Omissions May Exist.
Contact the VTrans Mapping Section with questions or concerns.


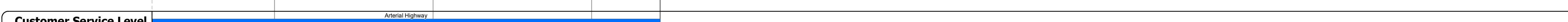










DISTRICT	TOWN	ROUTE
5	ESSEX	VT-117




STRUCTURE DESCRIPTIONS

Bridge 2:
Culvert (Arch) - 2021
Structure No. 205400000204061
Length: 34'
Height: 100.0'
Weight Limit: 0
Facility Carried: VT 00117 ML
Structure Type: PRECAST CONC ARCH
Features Intersected: ALDER BROOK
Inspection Date: 12/2021
Maintenance/Ownership: State

Bridge 4:
Culvert - 1965
Structure No. 300224000404061
Length: 6'
Under Clearance: 5.0'
Weight Limit: 0
Facility Carried: VT117
Structure Type: ACCGMP
Features Intersected: BROOK
Inspection Date: 10/2018
Maintenance: State



Year	Station 22+00	Station 22+50	Station 23+00	Station 23+50	Station 24+00
2022	5779	5634	5489	5320	5180
2021	5727	6815	7557	8549	4713
2020	5519	6082	6744	7630	4043
2019	6706	7390	8195	9271	4912
2018	6800	6200	6800	7600	8500



Historic Projects Unknown, Bituminous Concrete, Surface Treated Gravel, Retreatment, Bituminous Macadam, Cold Plane and Plant Mix, Resurface, Bituminous Concrete, Reclaimed Base and Bituminous Concrete, Bituminous Mix, Concrete, Skinny Mix, Bituminous Seal, Gravel.	Functional Class 1 - Interstate System, 2 - Other Freeways and Expressways, 3 - Principal Arterial, 4 - Minor Arterial, 5 - Major Collector, 6 - Minor Collector.	Curves Left (degrees), Right (degrees).	Grades (degrees) grade up, (degrees) grade down.	Road Widths (ft)	Traffic Counters Continuous (CTC), Weigh-In-Motion (WIM), Short-Term, Scheduled, Short-Term, Unscheduled.	Crash Locations Fatal, Injury, Property Damage Only, Unknown Crash Type.	High Crash Locations (HCL's) Sections (& Intersections)	Mileage by Functional Class By Sheet 5300 3 - Other Principal Arterial 3.204	Mileage by Town By Sheet ESSEX - V117-0406 3.204 of 3.204	DISTRICT 5	TOWN ESSEX	Date: 09/23/23	ROUTE VT-117 ETE mileage: 1.227 to 4.431
Page Total Mileage: 3.204 mi								Page Total Mileage: 3.204 mi					

For More Information Contact - Vermont Agency of Transportation, Policy, Planning and Intermodal Development Division - Mapping Section, 219 North Main Street, Barre, VT 05641 Telephone: 802-828-2600.