




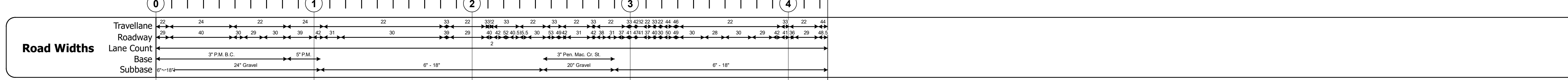
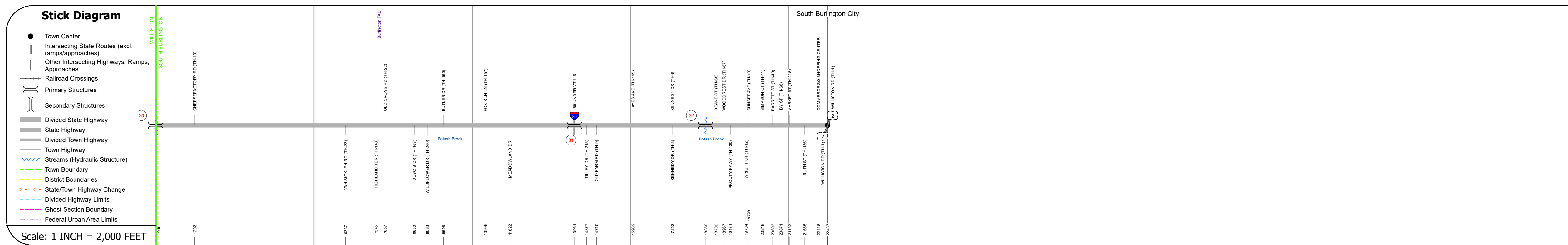
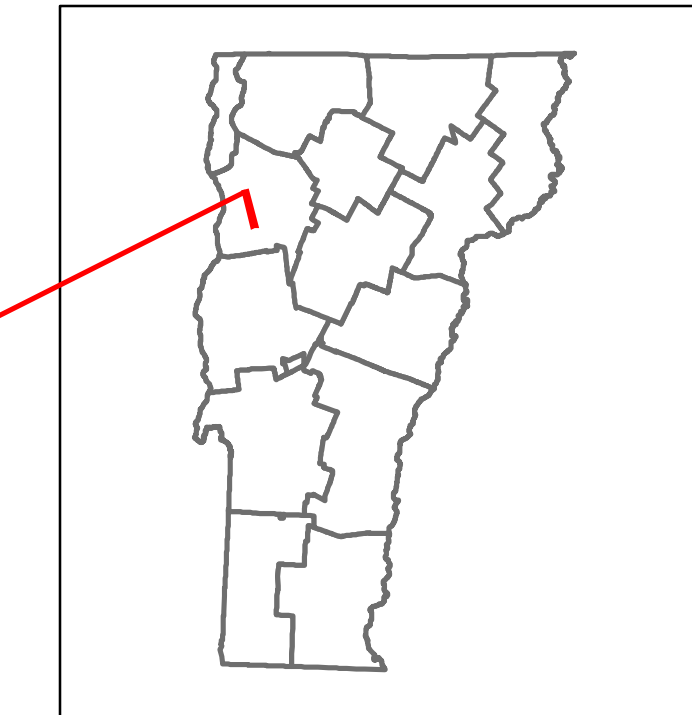



DISTRICT	TOWN	ROUTE
5	SOUTH BURLINGTON	VT-116



Year	Station 0+00	Station 1+00	Station 2+00	Station 3+00	Station 4+00
2022	4674	5757	8064	9220	
2021	4506	5711	7992	9138	
2020	4137	4971	5958	8198	
2019	4884	5869	7034	9679	
2018	3400	5900	7100	8900	9800



STRUCTURE DESCRIPTIONS

Bridge 30:
Frame - 1934
Structure No. 300211003004141
Length: 14'
Width: 27.0'
Under Clearance: 5.0'
Weight Limit: 0
Facility Carried: VT 116
Structure Type: CONCRETE RIGID FRAME
Features Intersected: MUDDY BROOK
Surface: Bituminous
Inspection Date: 11/2018
Maintenance: State

Bridge 31:
Stringer/multi-beam or girder - 1963
Structure No. 200021003104142
Length: 236'
Height: 100.0'
Width: 30.0'
Under Clearance: 16.0'
Weight Limit: 0
Facility Carried: VT 00116 ML
Structure Type: 4 SPAN ROLLED BEAM
Features Intersected: 1 89 UNDER VT 116
Surface: Bituminous
Inspection Date: 6/2022
Maintenance/Ownership: State

Bridge 32:
Culvert - 2017
Structure No. 300211003204141
Length: 17'
Weight Limit: 0
Facility Carried: VT 116
Structure Type: RC BOX
Features Intersected: POTASH BROOK
Inspection Date: 11/2018
Maintenance: State

Historic Projects <ul style="list-style-type: none"> Unknown Retreatment Resurface Bituminous Mix Skinny Mix Bituminous Seal 	Functional Class <ul style="list-style-type: none"> 1 - Interstate System 2 - Other Freeways and Expressways 3 - Principal Arterial 4 - Minor Arterial 5 - Major Collector 6 - Minor Collector 	Curves <ul style="list-style-type: none"> Left (dogleg) Right 	Grades <ul style="list-style-type: none"> Special grade up Special grade down 	Traffic Counters <ul style="list-style-type: none"> Continuous (CTC) Injury Short-Term, Scheduled Short-Term, Unscheduled 	Crash Locations <ul style="list-style-type: none"> Fatal Injury Property Damage Only Unknown Crash Type 	Mileage by Functional Class By Sheet 021-1 3 - Other Principal Arterial 4.249	Mileage by Town By Sheet SOUTH BURLINGTON - V116-0414 4.249 of 4.249	DISTRICT 5	TOWN SOUTH BURLINGTON	Date: 09/23/23	ROUTE VT-116 ETE mileage: 36.493 to 40.742
Indicated plans available - http://vtransmap01.aot.state.vt.us/pldcr/DWebstor/						Page Total Mileage: 4.249 mi	Page Total Mileage: 4.249 mi	1 of 1 TWN mileage: 0.0 to 4.249			