

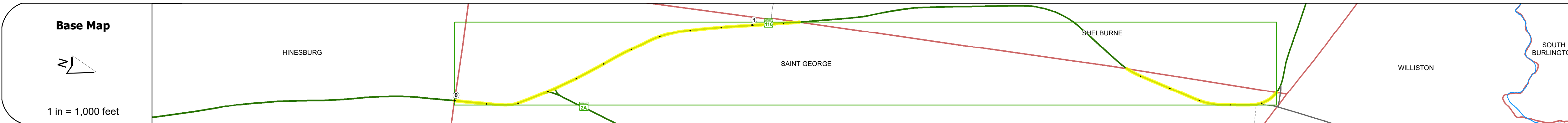
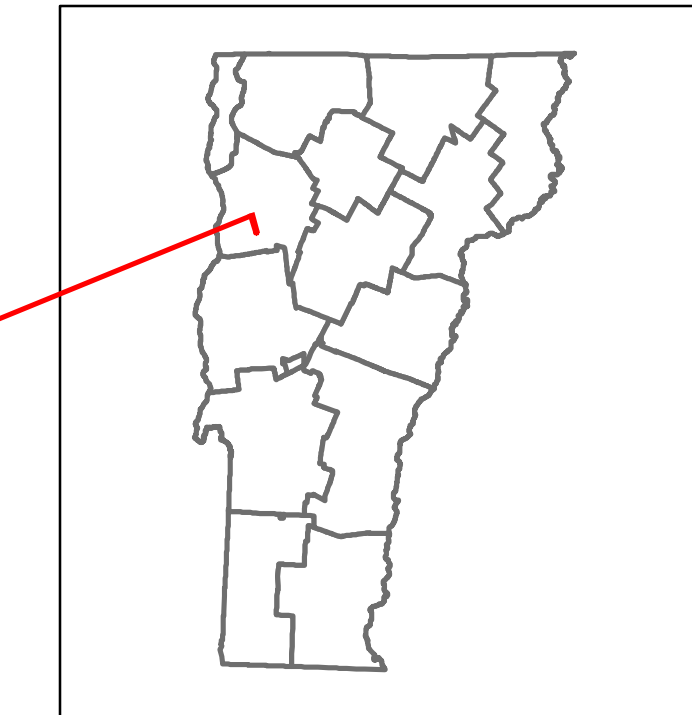


Route Log and Progress Chart


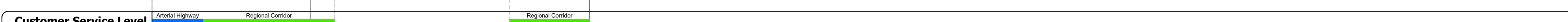










DRAFT

Please Note: Errors and Omissions May Exist.
Contact the VTrans Mapping Section with questions or concerns.


DISTRICT	TOWN	ROUTE
5	SAINT GEORGE	VT-116



STRUCTURE DESCRIPTIONS



Year	Station 0+00 to 1+00	Station 1+00 to 2+00	Station 2+00 to 3+00
2022	9443	4674	4674
2021	10240	4506	4506
2020	9038	4137	4137
2019	10671	4884	4884
2018	8700	4900	3400



Historic Projects Unknown, Bituminous Concrete, Retreatment, Resurface, Bituminous Mix, Bituminous Seal, Surface Treated Gravel, Plant Mix, Reclaimed Base and Bituminous Concrete, Concrete, Gravel	Functional Class 1 - Interstate System, 2 - Other Freeways and Expressways, 3 - Principal Arterial, 4 - Minor Arterial, 5 - Major Collector, 6 - Minor Collector	Curves Left (degree), Right (degree)	Grades (degrees) grade up, (degrees) grade down	Road Widths (ft)	Traffic Counters Continuous (CTC), Weigh-In-Motion (WIM), Short-Term, Scheduled, Short-Term, Unscheduled	Crash Locations Fatal, Injury, Property Damage Only, Unknown Crash Type	High Crash Locations (HCL's) Sections (& Intersections)	Mileage by Functional Class By Sheet 021-1 3 - Other Principal Arterial 1.658	Mileage by Town By Sheet SAINT GEORGE - V116-0412 1.658 of 1.658	DISTRICT 5	TOWN SAINT GEORGE	Date: 09/23/23	ROUTE VT-116 ETE mileage: 32,743 to 33,894 34,997 to 35,504
								Page Total Mileage: 1.658 mi	Page Total Mileage: 1.658 mi	1 of 1 TWN mileage: 0.0 to 1.658			

For More Information Contact - Vermont Agency of Transportation, Policy, Planning and Intermodal Development Division - Mapping Section, 219 North Main Street, Barre, VT 05641 Telephone: 802-828-2600.