

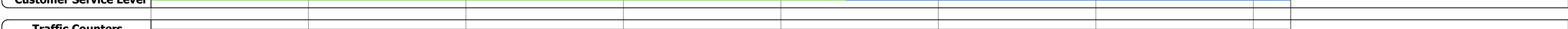





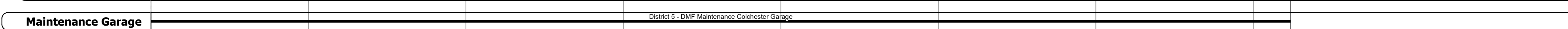
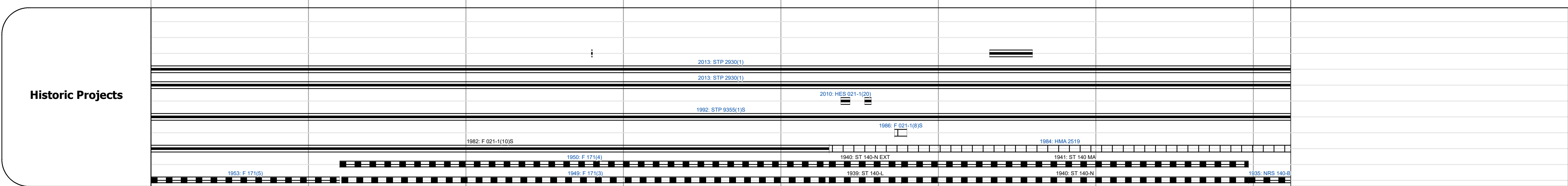
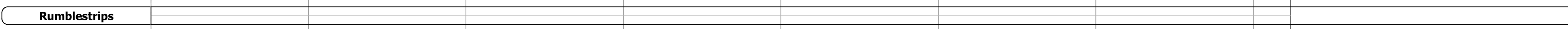


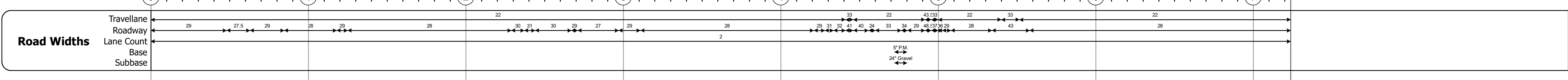
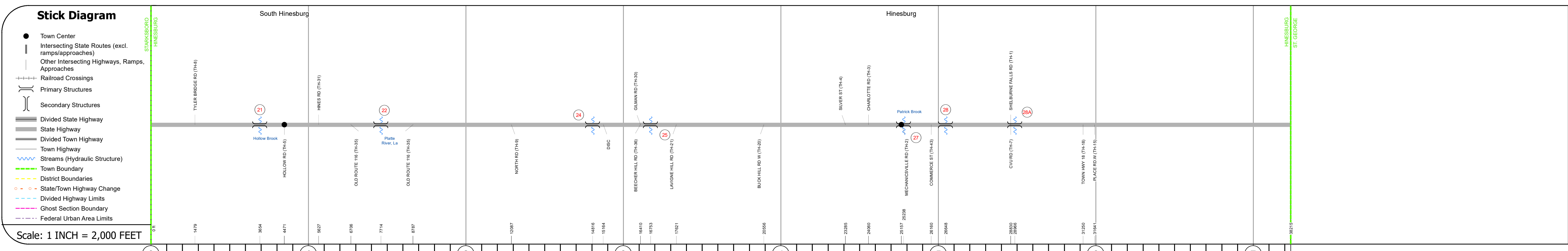
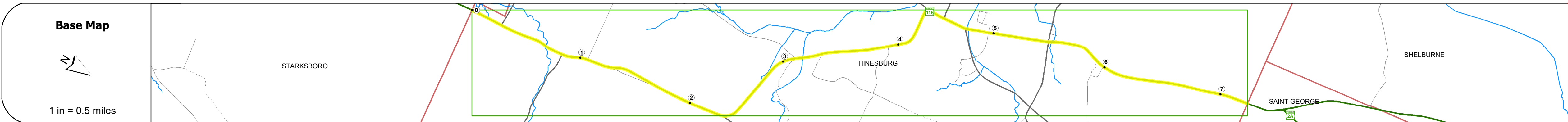
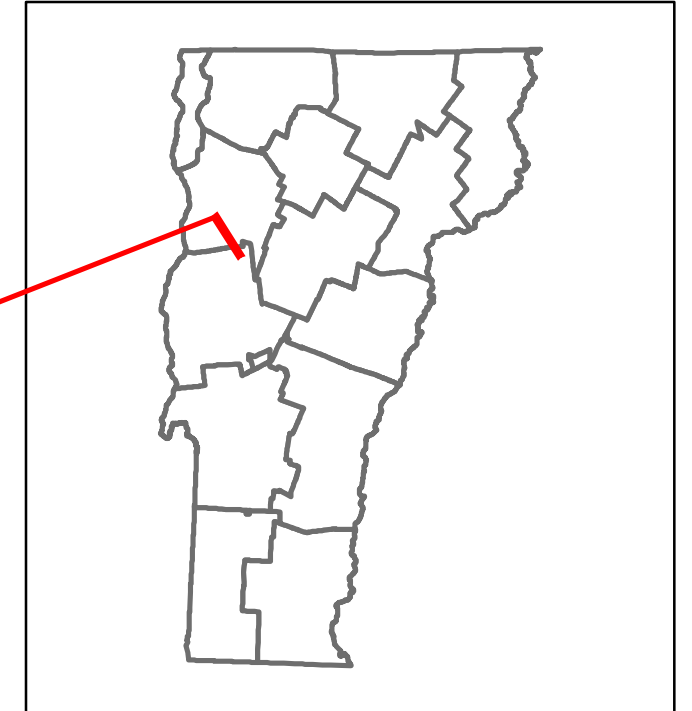


# Route Log and Progress Chart

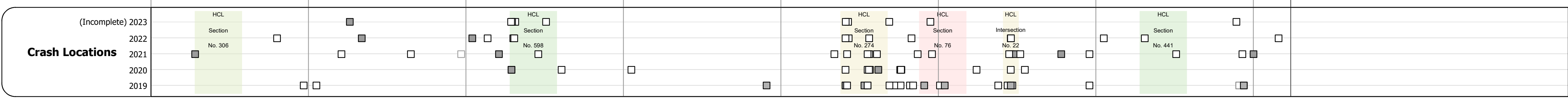
**DRAFT**

Please Note: Errors and Omissions May Exist.  
Contact the VTrans Mapping Section with questions or concerns.

DISTRICT	TOWN	ROUTE
5	HINESBURG	VT-116



Year	Section 0-1	Section 1-2	Section 2-3	Section 3-4	Section 4-5	Section 5-6	Section 6-7
2022		3588		3670	10782	10579	10242
2021		3155		3641	10696	11832	10161
2020		2784		3214	9440	10440	8968
2019	3700	3287		3794	11145	12326	10588
2018	3700	4200		6200	10200	11300	9200



## STRUCTURE DESCRIPTIONS

<p><b>Bridge 21:</b> Tee Beam - 1936 Structure No. 200021002104072 Length: 54' Height: 100.0' Width: 30.0' Weight Limit: 0 Facility Carried: VT 00116 ML Structure Type: CONCRETE T-BEAM Features Intersected: HOLLOW BRK Surface: Bituminous Inspection Date: 5/2021 Maintenance/Ownership: State</p>
<p><b>Bridge 22:</b> Culvert - 1949 Structure No. 300211002204071 Length: 6' Under Clearance: 6.0' Weight Limit: 0 Facility Carried: VT 116 Structure Type: ACCMPPA Features Intersected: CATTLE PASS Inspection Date: 10/2018 Maintenance: State</p>
<p><b>Bridge 24:</b> Culvert - 2019 Structure No. 300211002404071 Length: 6' Under Clearance: 6.0' Weight Limit: 0 Facility Carried: VT 116 Structure Type: CCGMPP Features Intersected: CATTLE PASS Inspection Date: 9/2019 Maintenance: State</p>
<p><b>Bridge 25:</b> Culvert - 1949 Structure No. 300211002504071 Length: 26' Under Clearance: 10.0' Weight Limit: 0 Facility Carried: VT 116 Structure Type: TWIN CGMPP Features Intersected: LAPLATTE RIVER Inspection Date: 10/2018 Maintenance: State</p>
<p><b>Bridge 27:</b> Culvert - 1985 Structure No. 300211002704071 Length: 19' Width: 35.0' Under Clearance: 5.0' Weight Limit: 0 Facility Carried: VT 116 Structure Type: RC BOX Features Intersected: POND BROOK Surface: Bituminous Inspection Date: 10/2018 Maintenance: State</p>
<p><b>Bridge 28:</b> Culvert - 1919 Structure No. 300211002804071 Length: 9' Under Clearance: 4.0' Weight Limit: 0 Facility Carried: VT 116 Structure Type: RC BOX Features Intersected: BROOK Inspection Date: 11/2018 Maintenance: State</p>
<p><b>Bridge 28A:</b> Culvert - 2020 Structure No. 300211028A04071 Length: 9' Under Clearance: 4.0' Weight Limit: 0 Facility Carried: VT 116 Structure Type: SEGMENTAL RC BOX Features Intersected: BROOK Inspection Date: 12/2021 Maintenance: State</p>

<p><b>Historic Projects</b></p> <ul style="list-style-type: none"> <li>Unknown</li> <li>Retreatment</li> <li>Resurface</li> <li>Bituminous Mix</li> <li>Skinny Mix</li> <li>Bituminous Seal</li> </ul>	<p><b>Functional Class</b></p> <ul style="list-style-type: none"> <li>1 - Interstate System</li> <li>2 - Other Freeways and Expressways</li> <li>3 - Principal Arterial</li> <li>4 - Minor Arterial</li> <li>5 - Major Collector</li> <li>6 - Minor Collector</li> </ul>	<p><b>Curves</b></p> <ul style="list-style-type: none"> <li>Left (degrees)</li> <li>Right (degrees)</li> </ul>	<p><b>Grades</b></p> <ul style="list-style-type: none"> <li>Special grade up</li> <li>Special grade down</li> </ul>	<p><b>Traffic Counters</b></p> <ul style="list-style-type: none"> <li>Continuous (CTC)</li> <li>Weight-In-Motion (WIM)</li> <li>Short-Term, Scheduled (counter ID)</li> <li>Short-Term, Unscheduled (counter ID)</li> </ul>	<p><b>Crash Locations</b></p> <ul style="list-style-type: none"> <li>Fatal</li> <li>Injury</li> <li>Property Damage Only</li> <li>Unknown Crash Type</li> </ul> <p><b>High Crash Locations (HCL's)</b></p> <ul style="list-style-type: none"> <li>HCL No. 1 - 100 (1 - 10)</li> <li>HCL No. 201 - 300 (21 - 30)</li> <li>HCL No. 301 - 400 (31 - 40)</li> <li>HCL No. 401 - 800 (41 - 113)</li> </ul>	<p><b>Mileage by Functional Class By Sheet</b></p> <table border="1"> <tr> <td>021-1</td> <td>3 - Other Principal Arterial</td> <td>2,828</td> </tr> <tr> <td>021-1</td> <td>4 - Minor Arterial</td> <td>4,410</td> </tr> </table> <p>Page Total Mileage: 7.238 mi</p>	021-1	3 - Other Principal Arterial	2,828	021-1	4 - Minor Arterial	4,410	<p><b>Mileage by Town By Sheet</b></p> <table border="1"> <tr> <td>HINESBURG - V116-0407</td> <td>7.238 of 7.238</td> </tr> </table> <p>Page Total Mileage: 7.238 mi</p>	HINESBURG - V116-0407	7.238 of 7.238	<p><b>DISTRICT</b></p> <p>5</p>	<p><b>TOWN</b></p> <p>HINESBURG</p>	<p><b>Date:</b> 09/23/23</p>	<p><b>ROUTE</b></p> <p>VT-116</p> <p>ETE mileage: 25,505 to 32,743</p>
021-1	3 - Other Principal Arterial	2,828																	
021-1	4 - Minor Arterial	4,410																	
HINESBURG - V116-0407	7.238 of 7.238																		

For More Information Contact - Vermont Agency of Transportation, Policy, Planning and Intermodal Development Division - Mapping Section, 219 North Main Street, Barre, VT 05641 Telephone: 802-828-2600.