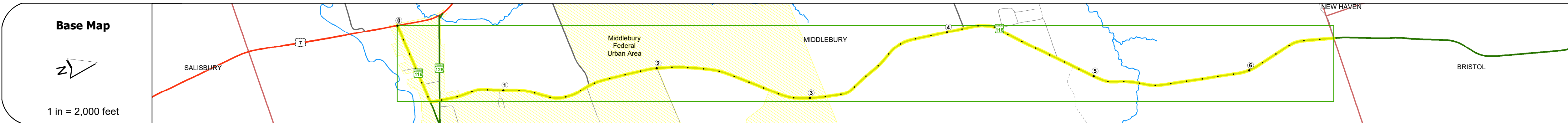
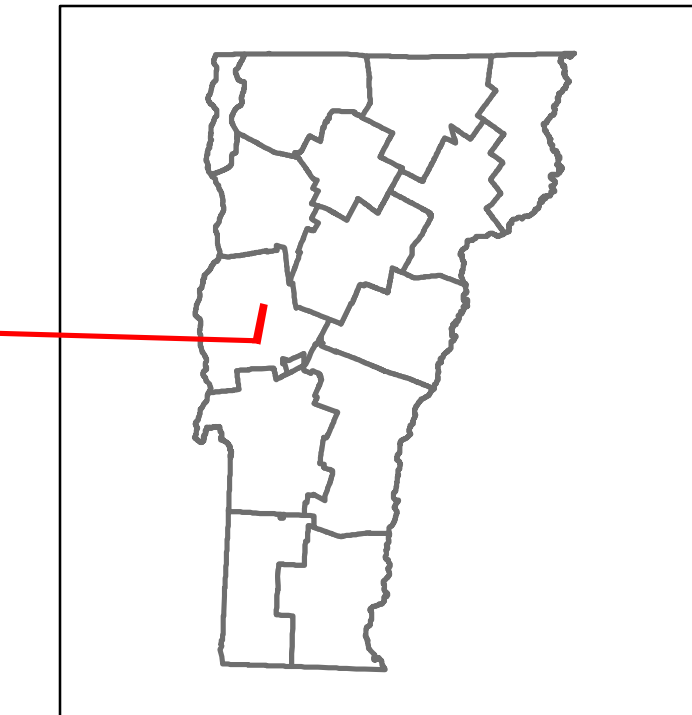


DISTRICT	TOWN	ROUTE
3	MIDDLEBURY	VT-116



STRUCTURE DESCRIPTIONS

Bridge 1:
Culvert - 2000
Structure No. 300185000101111
Length: 9'
Weight Limit: 0
Facility Carried: VT116
Structure Type: SEGMENTAL RC BOX
Features Intersected: BEAVER BROOK
Surface: Bituminous
Inspection Date: 10/2018
Maintenance: State

Bridge 2:
Culvert - 1984
Structure No. 300185000201111
Length: 7'
Under Clearance: 4.0'
Weight Limit: 0
Facility Carried: VT116
Structure Type: CGMPPA
Features Intersected: PALMER SPRING BROOK
Inspection Date: 10/2018
Maintenance: State

Bridge 4:
Slab - 1919
Structure No. 300185000401111
Length: 12'
Under Clearance: 8.0'
Weight Limit: 0
Facility Carried: VT116
Structure Type: CONCRETE SLAB
Features Intersected: BROOK
Inspection Date: 10/2018
Maintenance: State


Road Widths	Travellane	Roadway	Lane Count	Base	Subbase
	26	31	27	26	26

Curves	11	4	12	4	2.8	12	4	8	7	7	8	4	7
--------	----	---	----	---	-----	----	---	---	---	---	---	---	---

Grades	+8.0													+9.5	
--------	------	--	--	--	--	--	--	--	--	--	--	--	--	------	--

Guardrails	None														
------------	------	--	--	--	--	--	--	--	--	--	--	--	--	--	--

Rumblestrips	None														
--------------	------	--	--	--	--	--	--	--	--	--	--	--	--	--	--



Maintenance Garage	District 3 - DMF Maintenance Middlebury Garage														
--------------------	--	--	--	--	--	--	--	--	--	--	--	--	--	--	--

Speed Zone	35														
------------	----	--	--	--	--	--	--	--	--	--	--	--	--	--	--

Functional Class	4														
------------------	---	--	--	--	--	--	--	--	--	--	--	--	--	--	--

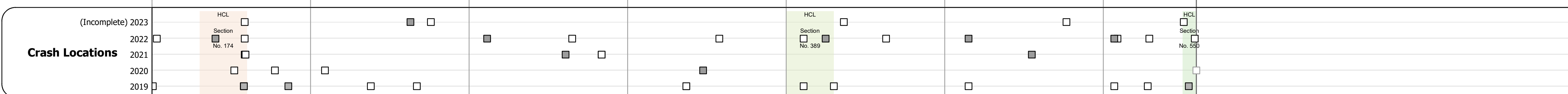
National Highway System	None														
-------------------------	------	--	--	--	--	--	--	--	--	--	--	--	--	--	--

Limited Access Highway	None														
------------------------	------	--	--	--	--	--	--	--	--	--	--	--	--	--	--

Customer Service Level	Regional Corridor														
------------------------	-------------------	--	--	--	--	--	--	--	--	--	--	--	--	--	--

Traffic Counters	1710-E	A429	A131	None											A130
------------------	--------	------	------	------	--	--	--	--	--	--	--	--	--	--	------

AADT	2022	2021	2020	2019	2018	2022	2021	2020	2019	2018	2022	2021	2020	2019	2018	2022	2021	2020	2019	2018
	2091	2072	1095	1331	1100	2447	2425	2163	2628	2100	2558	2283	2226	2628	2500	2668	2446	2159	2549	2500



Historic Projects Unknown, Retreatment, Resurface, Bituminous Mix, Skippy Mix, Bituminous Seal Bituminous Concrete, Surface Treated Gravel, Cold Plane and Plant Mix, Reclaimed Base and Bituminous Concrete, Concrete	Functional Class 1- Interstate System, 2- Other Freeways and Expressways, 3- Principal Arterial, 4- Minor Arterial, 5- Major Collector, 6- Minor Collector	Curves Left, Right, Grades (up/down)	Traffic Counters Continuous (CTC), Weigh-In-Motion (WIM), Short-Term, Scheduled, Short-Term, Unscheduled	Crash Locations Fatal, Injury, Property Damage Only, High Crash Locations (HCL's)	Mileage by Functional Class By Sheet 021-1 4 - Minor Arterial 6.587	Mileage by Town By Sheet MIDDLEBURY - v116-0111 6.587 of 6.587	DISTRICT 3	TOWN MIDDLEBURY	Date: 09/23/23	ROUTE VT-116 ETE mileage: 0.0 to 6.587
---	--	--	--	---	---	--	----------------------	---------------------------	-----------------------	---