Route Log and Progress Chart

DRAFT

Please Note: Errors and Omissions May Exist.
Contact the VTrans Mapping Section with questions or concerns.

DISTRICT	TOWN	ROUTE
5	BRISTOL	VT-116

VTrans Working to Get You There — Vermont Agency of Transportation

Base Map

1 in = 1.2 miles

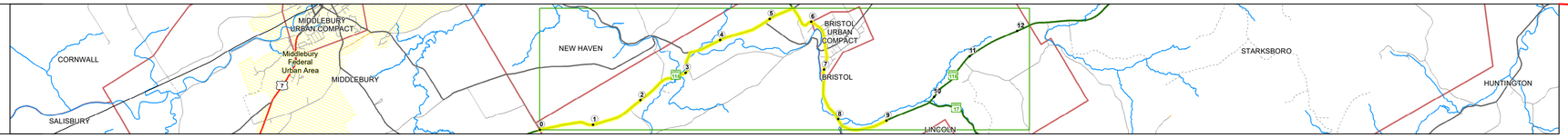

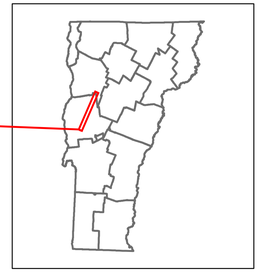

VERMONT 116

Stick Diagram

- Town Center
- Intersecting State Routes (excl. ramps/approaches)
- Other Intersecting Highways, Ramps, Approaches
- Railroad Crossings
- Primary Structures
- Secondary Structures
- Divided State Highway
- State Highway
- Divided Town Highway
- Town Highway
- Streams (Hydraulic Structure)
- Town Boundary
- District Boundaries
- State/Town Highway Change
- Divided Highway Limits
- Ghost Section Boundary
- Federal Urban Area Limits

Scale: 1 INCH = 2,000 FEET



Road Widths

Travellane / Roadway / Lane Count / Base / Subbase

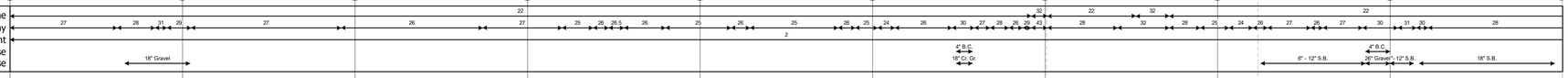

Curves

Grades

Guardrails

Rumblestrips

Historic Projects

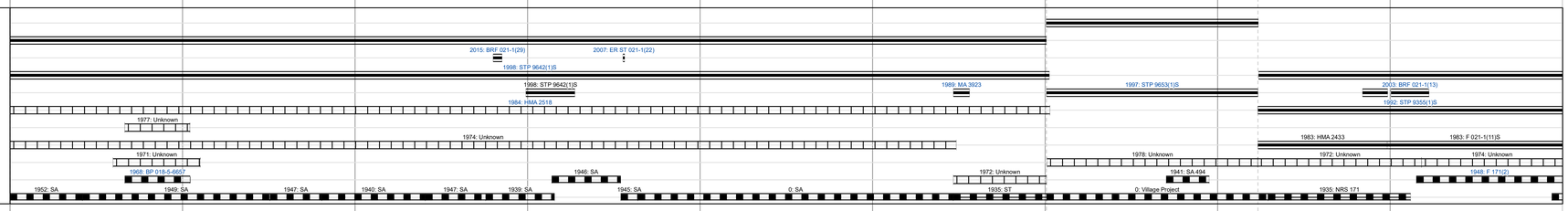

Maintenance Garage

District 5 - DMF Maintenance New Haven Garage

Speed Zone

Functional Class

4

National Highway System

Limited Access Highway

Customer Service Level

Regional Corridor | Class 1 Town Highway | Regional Corridor

Traffic Counters

A128 | A127 | A162 | A126

AADT

	A128	A127	A162	A126
2022	3426	4130	4829	3163
2021	2446	4097	4791	3646
2020	2159	3711	4167	3176
2019	2549	4381	4920	3750
2018	2500	4400	3900 / 4900 / 4600 / 4100	5200 / 3700

Crash Locations



STRUCTURE DESCRIPTIONS

Bridge 5A:
Culvert - 1968
Structure No. 300185005A01031
Length: 7'
Under Clearance: 6.0'
Weight Limit: 0
Facility Carried: VT116
Structure Type: CGMPA
Features Intersected: CATTLE PASS
Inspection Date: 10/2018
Maintenance: State

Bridge 6:
Slab - 2015
Structure No. 200021000601032
Length: 50'
Height: 100.0'
Width: 32.0'
Weight Limit: 0
Facility Carried: VT 00116 ML
Structure Type: CONCRETE SLAB
Features Intersected: NOTCH BROOK
Surface: Bituminous
Inspection Date: 5/2021
Maintenance/Ownership: State

Bridge 8:
Stringer/multi-beam or girder - 2014
Structure No. 200021000801032
Length: 368'
Height: 100.0'
Width: 32.0'
Weight Limit: 0
Facility Carried: VT 00116 ML
Structure Type: 2 SP CONT PLT GIRDER
Features Intersected: NEW HAVEN RIVER
Inspection Date: 5/2021
Maintenance/Ownership: State

Bridge 9:
Culvert - 2007
Structure No. 300185000901031
Length: 16'
Under Clearance: 8.0'
Weight Limit: 0
Facility Carried: VT116
Structure Type: SEGMENTAL RC BOX
Features Intersected: BROOK
Inspection Date: 10/2018
Maintenance: State

Bridge 10:
Stringer/multi-beam or girder - 2000
Structure No. 200021001001032
Length: 148'
Height: 100.0'
Width: 32.0'
Weight Limit: 0
Facility Carried: VT 00116 ML
Structure Type: WELDED PLATE GIRDER
Features Intersected: NEW HAVEN RIVER
Surface: Bituminous
Inspection Date: 5/2021
Maintenance/Ownership: State

Bridge 11:
Stringer/multi-beam or girder - 2002
Structure No. 200021001101032
Length: 160'
Height: 100.0'
Width: 32.0'
Weight Limit: 0
Facility Carried: VT 00116 ML
Structure Type: CURVED WD PLT GIRDER
Features Intersected: NEW HAVEN RIVER
Surface: Bituminous
Inspection Date: 5/2021
Maintenance/Ownership: State

Historic Projects: Unknown; Retreatment; Resurface; Bituminous Mix; Skinny Mix; Bituminous Seal; Bituminous Concrete; Bituminous Macadam; Cold Plane and Bituminous Concrete; Concrete; Gravel; Surface Treated Gravel; Plant Mix; Reclaimed Base and Bituminous Concrete

Indicated plans available - http://vtransmap01.aot.state.vt.us/rp/dpr/Diwebstore/

Functional Class: 1 - Interstate System; 2 - Other Freeways and Expressways; 3 - Principal Arterial; 4 - Minor Arterial; 5 - Major Collector; 6 - Minor Collector

Speed Zones: 25, 30, 35, 40, 45, 50, 55, 60, 65

Curves: (degrees) Left, Right

Grades: (percent) grade up, grade down

Road Widths (ft)

Traffic Counters: Continuous (CTC); Weigh-In-Motion (WIM); Short-Term, Scheduled; Short-Term, Unscheduled; (counter ID); AADT (AADT)

Crash Locations: Fatal; Injury; Property Damage Only; Unknown Crash Type

High Crash Locations (HCL's): Sections (& Intersections); HCL No.; 1 - 100 (1 - 10); 101 - 200 (11 - 20); 201 - 300 (21 - 30); 301 - 400 (31 - 40); 401 - 800 (41 - 113)

Mileage by Functional Class By Sheet

021-1	4 - Minor Arterial	9.000

Page Total Mileage: 9.000 mi

Mileage by Town By Sheet

BRISTOL - V116-0103		9.0 of 12.248

Page Total Mileage: 9.0 mi

DISTRICT	TOWN	Date: 09/23/23	ROUTE
5	BRISTOL	1 of 2 TWN mileage: 0.0 to 9.0	VT-116 ETE mileage: 6.587 to 15.587

For More Information Contact - Vermont Agency of Transportation, Policy, Planning and Intermodal Development Division - Mapping Section, 219 North Main Street, Barre, VT 05641 Telephone: 802-828-2600.