


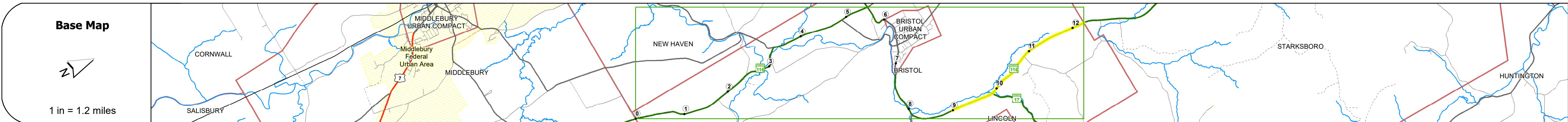
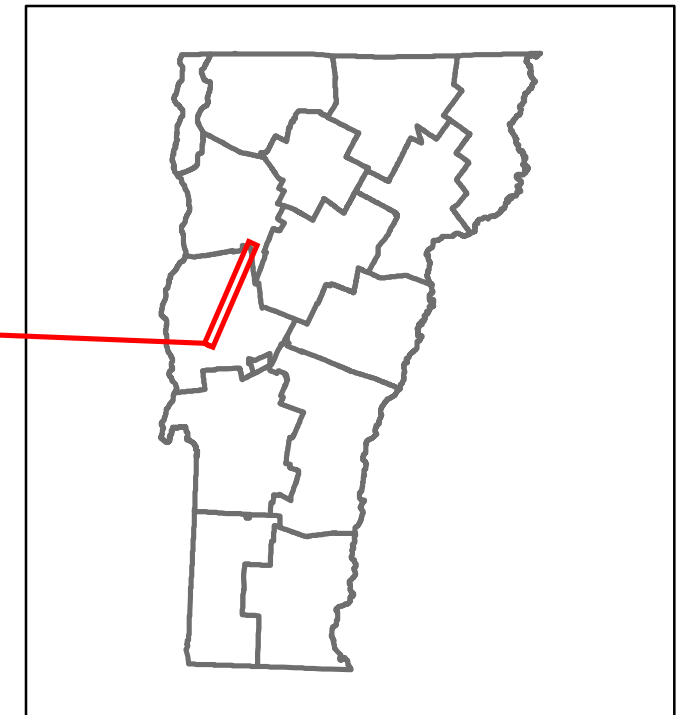


Route Log and Progress Chart

DRAFT

Please Note: Errors and Omissions May Exist.
Contact the VTrans Mapping Section with questions or concerns.

DISTRICT	TOWN	ROUTE
5	BRISTOL	VT-116



Travellane	Roadway	Lane Count	Base	Subbase
28	30	29	28	28
28	28	2	28	14" S.B.
28	28	28	28	28
28	28	28	28	28
28	28	28	28	28
28	28	28	28	28
28	28	28	28	28

Curves	Grades	Guardrails	Rumblestrips
4	4	3	

Historic Projects
1987 F 02CK10(S) 1992 STP 9355(1)S 1983 F 021-1111(S) 1974 Unshown 1948 F 171(S) 1946 ST 171(N) 1965 F 171(S) 1982 FR 021-109(S)

Maintenance Garage
District 5 - DMF Maintenance New Haven Garage

Speed Zone

Functional Class
4

National Highway System

Limited Access Highway

Customer Service Level
Regional Corridor

Traffic Counters
4125

Year	Left	Right	Year	Left	Right
2022	3163	3239	2022	3163	3239
2021	3646	2668	2021	3646	2668
2020	3176	2354	2020	3176	2354
2019	3750	2779	2019	3750	2779
2018	3700	2900	2018	3700	2900

Year	Crash Locations
(Incomplete) 2023	
2022	
2021	
2020	
2019	

STRUCTURE DESCRIPTIONS

Bridge 12:
Stringer/multi-beam or girder - 1955
Structure No: 200021001201032
Length: 89'
Height: 100.0'
Width: 32.0'
Weight Limit: 0
Facility Carried: VT 00116 ML
Structure Type: ROLLED BEAM
Features Intersected: BALDWIN CREEK
Surface: Bituminous
Inspection Date: 5/2021
Maintenance/Ownership: State

Historic Projects Unknown, Retreatment, Resurface, Bituminous Mix, Skippy Mix, Bituminous Seal Bituminous Concrete, Bituminous Macadam, Cold Plane and Freeways and Expressways, Concrete, Gravel, Surface Treated Gravel, Plant Mix, Reclaimed Base and Bituminous Concrete	Functional Class 1- Interstate System, 2- Other Freeways and Expressways, 3- Principal Arterial, 4- Minor Arterial, 5- Major Collector, 6- Minor Collector	Curves Left, Right, Grades (grade up, grade down)	Traffic Counters Continuous (CTC), Weigh-In-Motion (WIM), Short-Term, Scheduled, Short-Term, Unscheduled	Crash Locations Fatal, Injury, Property Damage Only, Unknown Crash Type, High Crash Locations (HCL's)	Mileage by Functional Class By Sheet 021-1 4 - Minor Arterial 3.248 Page Total Mileage: 3.248 mi	Mileage by Town By Sheet BRISTOL - V116-0103 3.248 of 12.248 Page Total Mileage: 3.248 mi	DISTRICT 5	TOWN BRISTOL	Date: 09/23/23 2 of 2 TWN mileage: 9.0 to 12.248	ROUTE VT-116 ETE mileage: 15.587 to 18.835
---	--	---	--	---	--	---	----------------------	------------------------	--	---

For More Information Contact - Vermont Agency of Transportation, Policy, Planning and Intermodal Development Division - Mapping Section, 219 North Main Street, Barre, VT 05641 Telephone: 802-828-2600.