


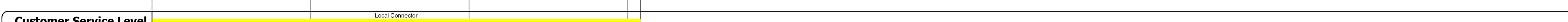










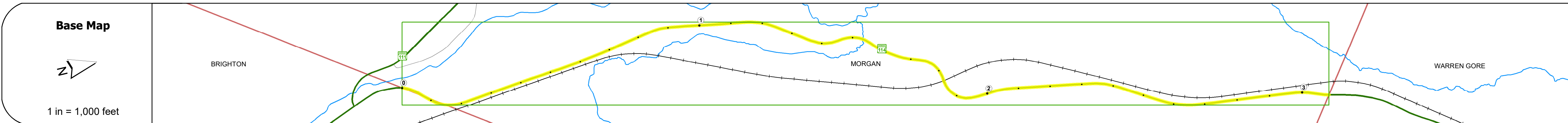
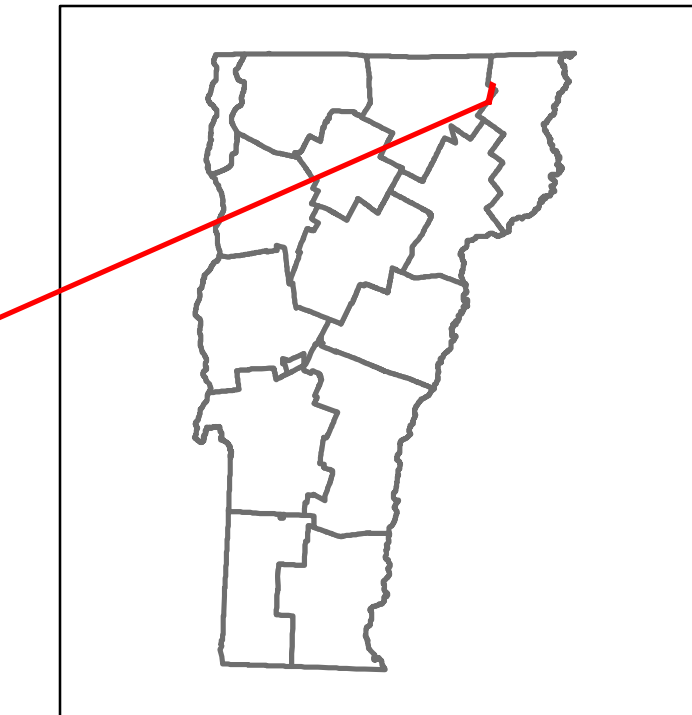


# Route Log and Progress Chart


**DRAFT**

Please Note: Errors and Omissions May Exist.  
Contact the VTrans Mapping Section with questions or concerns.

DISTRICT	TOWN	ROUTE
9	MORGAN	VT-114



Year	ADT
2022	670
2021	489
2020	432
2019	510
2018	590



## STRUCTURE DESCRIPTIONS

**Bridge 30:**  
Culvert - 1950  
Structure No. 300321003010141  
Length: 6'  
Under Clearance: 6.0'  
Weight Limit: 0  
Facility Carried: VT114  
Structure Type: ACCGMPP HALF SLEEVE  
Features Intersected: SWAMP DRAINAGE  
Inspection Date: 11/2018  
Maintenance: State

**Bridge 31:**  
Stringer/multi-beam or girder - 1916  
Structure No. 200321003110142  
Length: 32'  
Weight Limit: 0  
Facility Carried: RAILROAD  
Structure Type: CONC ENCASED STL BM  
Features Intersected: ST. L + ARR OVER VT 114

**Bridge 33:**  
Culvert - 1950  
Structure No. 300321003310141  
Length: 6'  
Under Clearance: 6.0'  
Weight Limit: 0  
Facility Carried: VT114  
Structure Type: ACCGMPP  
Features Intersected: BROOK  
Inspection Date: 11/2018  
Maintenance: State

**Bridge 35:**  
Culvert - 1972  
Structure No. 300321003510141  
Length: 12'  
Under Clearance: 8.0'  
Weight Limit: 0  
Facility Carried: VT114  
Structure Type: CGMPPA  
Features Intersected: SUCKER BROOK  
Inspection Date: 11/2018  
Maintenance: State

<b>Historic Projects</b> <ul style="list-style-type: none"> <li>Unknown</li> <li>Retreatment</li> <li>Resurface</li> <li>Bituminous Mix</li> <li>Skinny Mix</li> <li>Bituminous Seal</li> </ul>	<b>Functional Class</b> <ul style="list-style-type: none"> <li>1 - Interstate System</li> <li>2 - Other Freeways and Expressways</li> <li>3 - Principal Arterial</li> <li>4 - Minor Arterial</li> <li>5 - Major Collector</li> <li>6 - Minor Collector</li> </ul>	<b>Curves</b> <ul style="list-style-type: none"> <li>Left (degrees)</li> <li>Right (degrees)</li> </ul>	<b>Grades</b> <ul style="list-style-type: none"> <li>grade up (percent)</li> <li>grade down (percent)</li> </ul>	<b>Traffic Counters</b> <ul style="list-style-type: none"> <li>Continuous (CTC)</li> <li>Weigh-In-Motion (WIM)</li> <li>Short-Term, Scheduled</li> <li>Short-Term, Unscheduled</li> </ul>	<b>Crash Locations</b> <ul style="list-style-type: none"> <li>Fatal</li> <li>Injury</li> <li>Property Damage Only</li> <li>Unknown Crash Type</li> </ul>	<b>Mileage by Functional Class By Sheet</b> 0321 5 - Major Collector 3.082	<b>Mileage by Town By Sheet</b> MORGAN - V114-1014 3.082 of 3.082	<b>DISTRICT</b> 9	<b>TOWN</b> MORGAN	<b>Date:</b> 09/23/23	<b>ROUTE</b> VT-114 ETE mileage: 23.899 to 26.981
<b>Page Total Mileage: 3.082 mi</b>								<b>Page Total Mileage: 3.082 mi</b>	<b>1 of 1</b> TWN mileage: 0.0 to 3.082	<b>1 of 1</b> TWN mileage: 0.0 to 3.082	

For More Information Contact - Vermont Agency of Transportation, Policy, Planning and Intermodal Development Division - Mapping Section, 219 North Main Street, Barre, VT 05641 Telephone: 802-828-2600.