

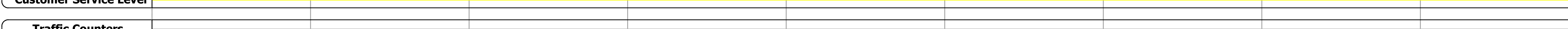





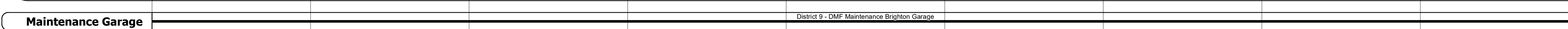
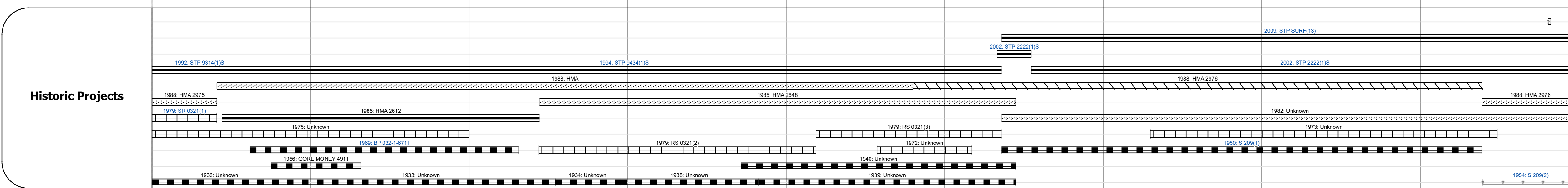
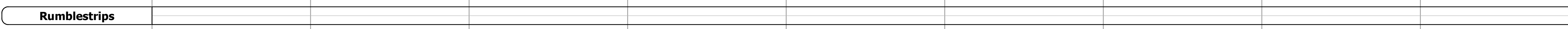
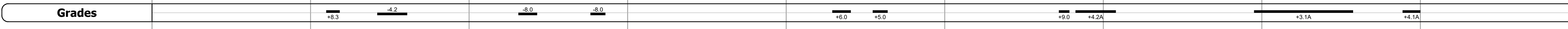
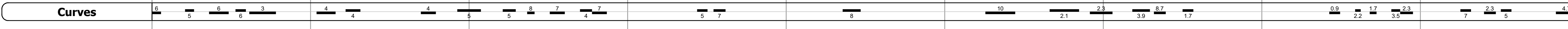
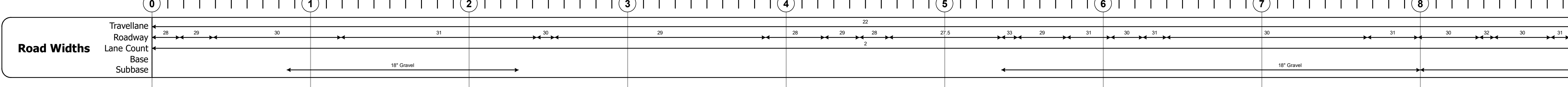
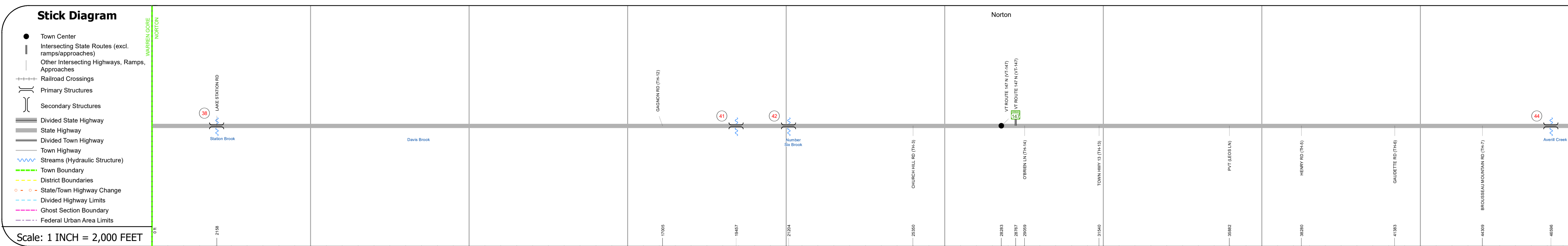
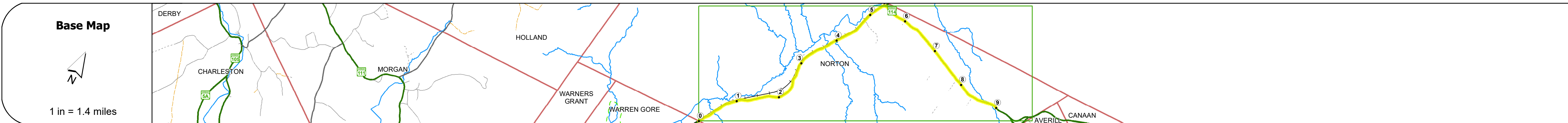
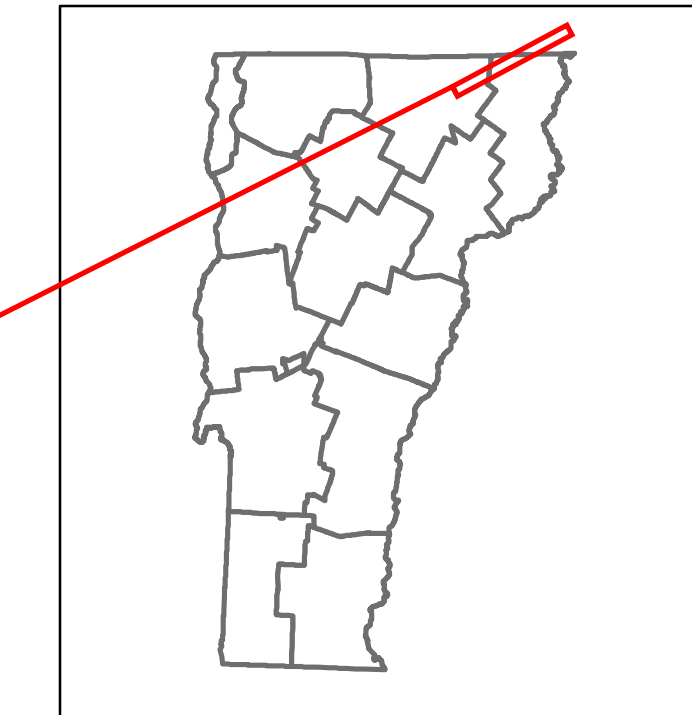


# Route Log and Progress Chart


**DRAFT**

Please Note: Errors and Omissions May Exist.  
Contact the VTrans Mapping Section with questions or concerns.

DISTRICT	TOWN	ROUTE
9	NORTON	VT-114



Year	ADT	ADT	ADT
2022	518	544	586
2021	489	521	553
2020	432	536	488
2019	510	633	576
2018	510	630	580



## STRUCTURE DESCRIPTIONS

**Bridge 38:**  
Slab - 1932  
Structure No. 300321003805161  
Length: 16'  
Width: 29.0'  
Under Clearance: 5.0'  
Weight Limit: 0  
Facility Carried: VT114  
Structure Type: CONCRETE SLAB  
Features Intersected: STATION BROOK  
Surface: Bituminous  
Inspection Date: 10/2018  
Maintenance: State

**Bridge 41:**  
Culvert - 1957  
Structure No. 300321004105161  
Length: 10'  
Under Clearance: 9.0'  
Weight Limit: 0  
Facility Carried: VT114  
Structure Type: CGMPP  
Features Intersected: NUMBER 5 BROOK  
Inspection Date: 10/2022  
Maintenance: State

**Bridge 42:**  
Culvert - 1968  
Structure No. 300321004205161  
Length: 12'  
Under Clearance: 10.0'  
Weight Limit: 0  
Facility Carried: VT114  
Structure Type: CGMPP  
Features Intersected: NUMBER 6 BROOK  
Inspection Date: 10/2018  
Maintenance: State

**Bridge 44:**  
Culvert - 1954  
Structure No. 300320004405161  
Length: 12'  
Under Clearance: 10.0'  
Weight Limit: 0  
Facility Carried: VT114  
Structure Type: RC BOX  
Features Intersected: AVERILL CREEK  
Inspection Date: 10/2018  
Maintenance: State

<b>Historic Projects</b> <ul style="list-style-type: none"> <li>Unknown</li> <li>Retreatment</li> <li>Resurface</li> <li>Bituminous Mix</li> <li>Skippy Mix</li> <li>Bituminous Seal</li> </ul>	<b>Functional Class</b> <ul style="list-style-type: none"> <li>1 - Interstate System</li> <li>2 - Other Freeways and Expressways</li> <li>3 - Principal Arterial</li> <li>4 - Minor Arterial</li> <li>5 - Major Collector</li> <li>6 - Minor Collector</li> </ul>	<b>Curves</b> <ul style="list-style-type: none"> <li>Left (degrees)</li> <li>Right (degrees)</li> </ul>	<b>Grades</b> <ul style="list-style-type: none"> <li>Special grade up</li> <li>Special grade down</li> </ul>	<b>Traffic Counters</b> <ul style="list-style-type: none"> <li>Continuous (CTC)</li> <li>Weight-In-Motion (WIM)</li> <li>Short-Term, Scheduled</li> <li>Short-Term, Unscheduled</li> </ul>	<b>Crash Locations</b> <ul style="list-style-type: none"> <li>Fatal</li> <li>Injury</li> <li>Property Damage Only</li> <li>Unknown Crash Type</li> </ul>	<b>Mileage by Functional Class By Sheet</b> 0321 5 - Major Collector 5.448 0320 5 - Major Collector 3.552	<b>Mileage by Town By Sheet</b> NORTON - V114-0516 9.0 of 9.982	<b>DISTRICT</b> 9	<b>TOWN</b> NORTON	<b>Date:</b> 09/23/23	<b>ROUTE</b> VT-114 ETE mileage: 31.774 to 40.774
<b>Speed Zones</b> 25 30 35 40 45 50 55 60 65								<b>Page Total Mileage:</b> 9.000 mi	<b>Page Total Mileage:</b> 9.0 mi	<b>1 of 2</b> TWN mileage: 0.0 to 9.0	

For More Information Contact - Vermont Agency of Transportation, Policy, Planning and Intermodal Development Division - Mapping Section, 219 North Main Street, Barre, VT 05641 Telephone: 802-828-2600.