

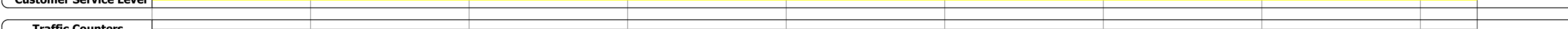





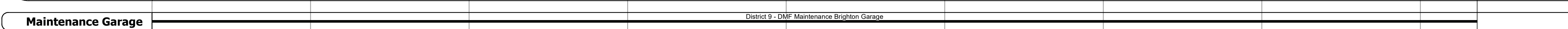

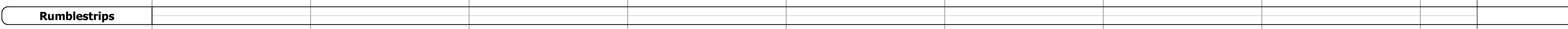


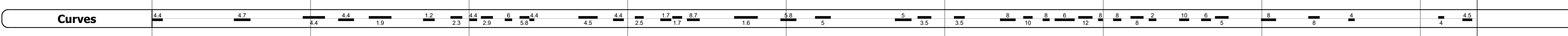
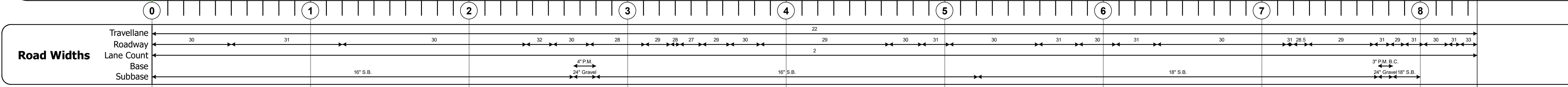
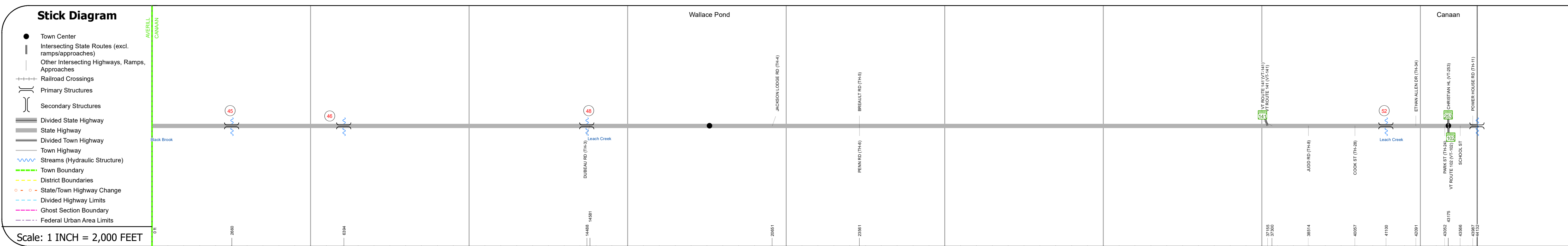
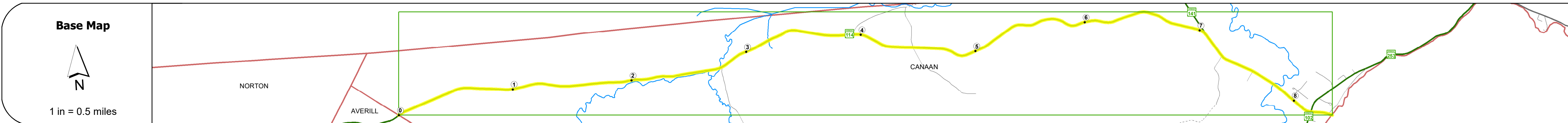
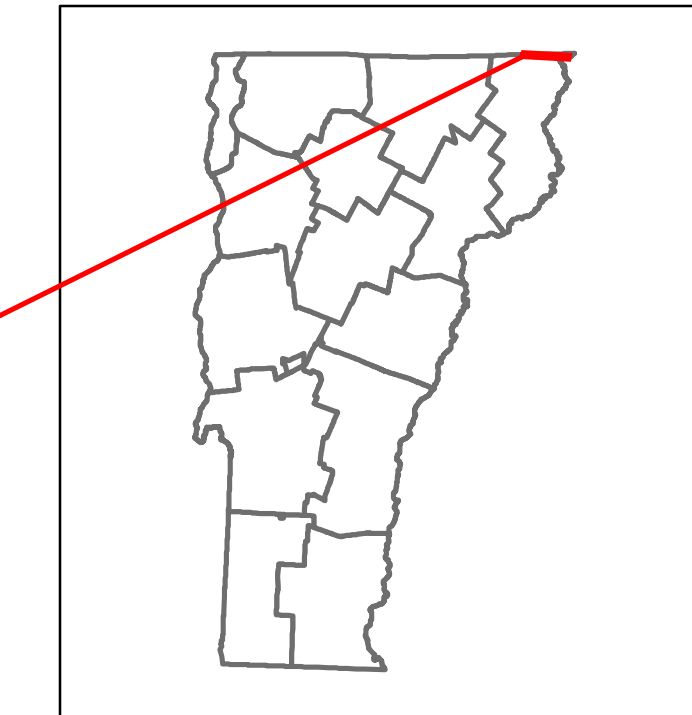


Route Log and Progress Chart

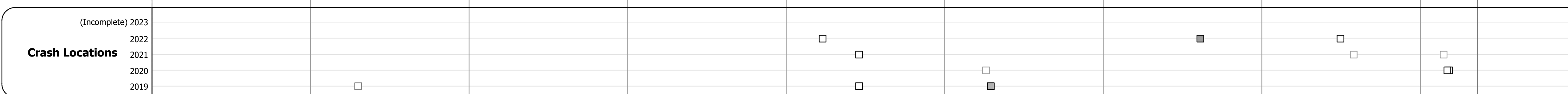
DRAFT

Please Note: Errors and Omissions May Exist.
Contact the VTrans Mapping Section with questions or concerns.

DISTRICT	TOWN	ROUTE
9	CANAAN	VT-114



Year	ADT	ADT	ADT
2022	636	936	1443
2021	577	929	1432
2020	509	820	1264
2019	601	968	1492
2018	600	970	1500



STRUCTURE DESCRIPTIONS

Bridge 45:
Culvert - 1957
Structure No. 300320004505061
Length: 13'
Under Clearance: 8.0'
Weight Limit: 0
Facility Carried: VT114
Structure Type: CGMPA
Features Intersected: BROOK
Inspection Date: 10/2018
Maintenance: State

Bridge 46:
Culvert - 1957
Structure No. 300320004605061
Length: 6'
Under Clearance: 6.0'
Weight Limit: 0
Facility Carried: VT114
Structure Type: ACCGMPP
Features Intersected: BROOK
Inspection Date: 10/2022
Maintenance: State

Bridge 48:
Stringer/multi-beam or girder - 1984
Structure No. 200320004805062
Length: 58'
Height: 100.0'
Width: 33.0'
Weight Limit: 0
Facility Carried: VT 00114 ML
Structure Type: ROLLED BEAM
Features Intersected: LEACH CREEK
Surface: Bituminous
Inspection Date: 7/2021
Maintenance/Ownership: State

Bridge 52:
Stringer/multi-beam or girder - 1980
Structure No. 200320005205062
Length: 90'
Height: 100.0'
Width: 33.0'
Weight Limit: 0
Facility Carried: VT 00114 ML
Structure Type: WELDED PLATE GIRDER
Features Intersected: LEACH CREEK
Surface: Bituminous
Inspection Date: 7/2021
Maintenance/Ownership: State

Bridge :
Stringer/multi-beam or girder - 1990
Structure No. 200320005305062
Length: 240'
Height: 100.0'
Width: 40.0'
Weight Limit: 0
Facility Carried: VT114 MAIN STREET
Structure Type: Unknown
Features Intersected: CONNECTICUT RIVER
Surface: Bituminous
Inspection Date: 8/2022
Maintenance/Ownership: State

Historic Projects <ul style="list-style-type: none"> Unknown Retreatment Resurface Bituminous Mix Skippy Mix Bituminous Seal 	Functional Class <ul style="list-style-type: none"> 1 - Interstate System 2 - Other Freeways and Expressways 3 - Principal Arterial 4 - Minor Arterial 5 - Major Collector 6 - Minor Collector 	Curves <ul style="list-style-type: none"> Left (degrees) Right (degrees) 	Grades <ul style="list-style-type: none"> percent grade up percent grade down 	Traffic Counters <ul style="list-style-type: none"> Continuous (CTC) Weight-In-Motion (WIM) Short-Term, Scheduled Short-Term, Unscheduled 	Crash Locations <ul style="list-style-type: none"> Fatal Injury Property Damage Only Unknown Crash Type 	Mileage by Functional Class By Sheet 0320 5 - Major Collector 8.358	Mileage by Town By Sheet CANAAN - V114-0506 8.358 of 8.358	DISTRICT 9	TOWN CANAAN	Date: 09/23/23	ROUTE VT-114 ETE mileage: 42.628 to 50.986
Speed Zones 25 30 35 40 45 50 55 60 65						Page Total Mileage: 8.358 mi		Page Total Mileage: 8.358 mi		1 of 1 TWN mileage: 0.0 to 8.358	

For More Information Contact - Vermont Agency of Transportation, Policy, Planning and Intermodal Development Division - Mapping Section, 219 North Main Street, Barre, VT 05641 Telephone: 802-828-2600.