


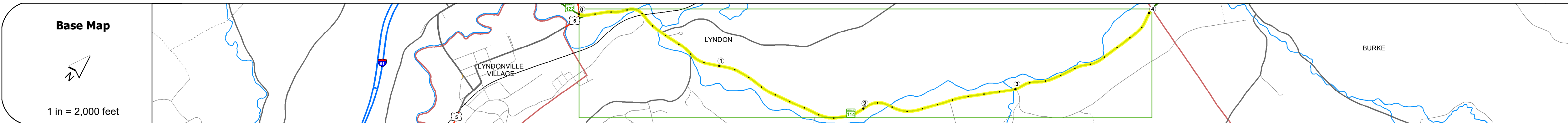
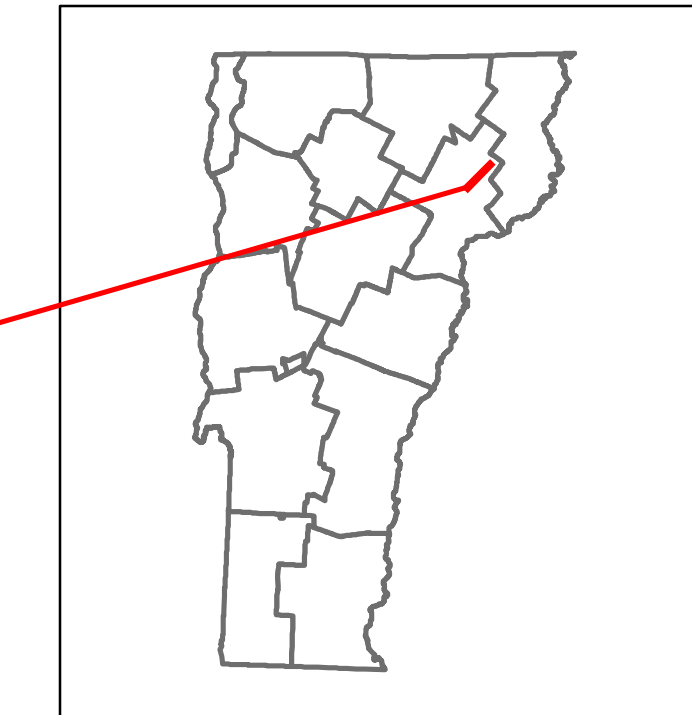


Route Log and Progress Chart

DRAFT

Please Note: Errors and Omissions May Exist.
Contact the VTrans Mapping Section with questions or concerns.

DISTRICT	TOWN	ROUTE
7	LYNDON	VT-114



STRUCTURE DESCRIPTIONS

Bridge 1:
Stringer/multi-beam or girder - 1987
Structure No. 20026900103072
Length: 178'
Height: 100.0'
Width: 34.0'
Weight Limit: 0
Facility Carried: VT 00114 ML
Structure Type: 2 SP CONT CUR GIRDER
Features Intersected: PASSUMPSIC RIVER
Surface: Bituminous
Inspection Date: 7/2021
Maintenance/Ownership: State

Bridge 2:
Stringer/multi-beam or girder - 2007
Structure No. 20026900203072
Length: 100'
Height: 100.0'
Width: 33.0'
Weight Limit: 0
Facility Carried: VT 00114 ML
Structure Type: ROLLED BEAM
Features Intersected: PASSUMPSIC RIVER
Surface: Bituminous
Inspection Date: 7/2021
Maintenance/Ownership: State

Bridge 8:
Stringer/multi-beam or girder - 2006
Structure No. 200269000803072
Length: 95'
Height: 100.0'
Width: 31.0'
Weight Limit: 0
Facility Carried: VT 00114 ML
Structure Type: WELDED PLATE GIRDER
Features Intersected: E. BR. PASSUMPSIC RIVER
Surface: Bituminous
Inspection Date: 7/2021
Maintenance/Ownership: State

Bridge 10:
Slab - 1928
Structure No. 300269001003071
Length: 19'
Width: 24.0'
Under Clearance: 8.0'
Weight Limit: 0
Facility Carried: VT 114
Structure Type: CONCRETE SLAB
Features Intersected: MOUNTAIN BROOK
Surface: Bituminous
Inspection Date: 12/2018
Maintenance: State

Bridge 11:
Slab - 1941
Structure No. 300269001103071
Length: 12'
Width: 32.0'
Under Clearance: 9.0'
Weight Limit: 0
Facility Carried: VT 114
Structure Type: CONCRETE SLAB
Features Intersected: BROOK
Surface: Bituminous
Inspection Date: 12/2018
Maintenance: State

Bridge 12:
Slab - 1941
Structure No. 300269001203071
Length: 12'
Width: 24.0'
Under Clearance: 7.0'
Weight Limit: 0
Facility Carried: VT 114
Structure Type: CONCRETE SLAB
Features Intersected: BROOK
Surface: Bituminous
Inspection Date: 12/2018
Maintenance: State

