

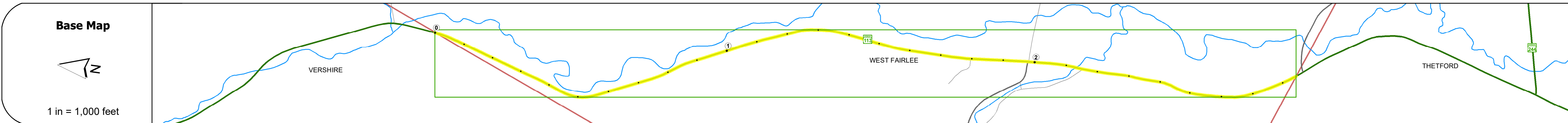
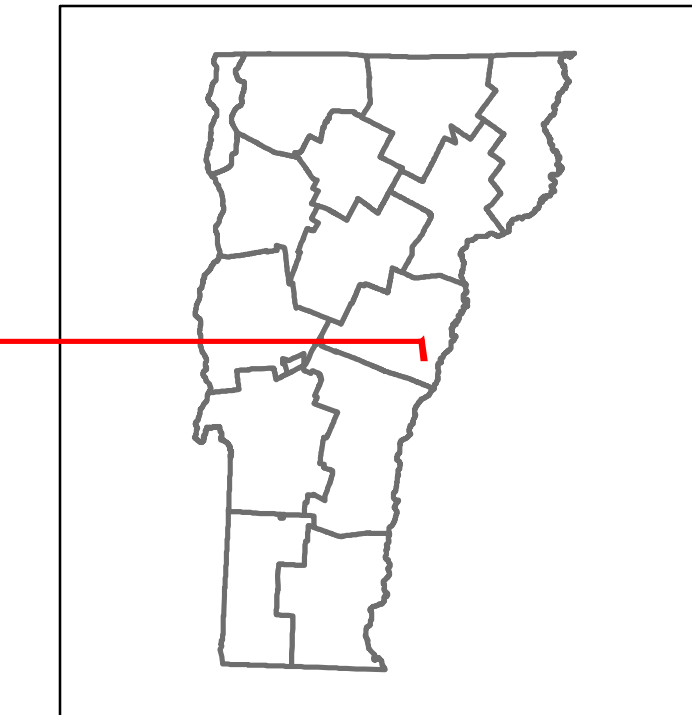


Route Log and Progress Chart

DRAFT








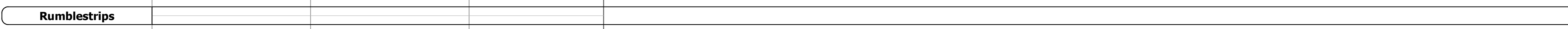




Please Note: Errors and Omissions May Exist.
Contact the VTrans Mapping Section with questions or concerns.

DISTRICT	TOWN	ROUTE
4	WEST FAIRLEE	VT-113




STRUCTURE DESCRIPTIONS

Bridge 23:
 Stringer/multi-beam or girder - 1948
 Structure No: 200180002309162
 Length: 69'
 Height: 100.0'
 Width: 30.0'
 Weight Limit: 0
 Facility Carried: VT 00113 ML
 Structure Type: ROLLED BEAM
 Features Intersected: MINE BROOK
 Surface: Bituminous
 Inspection Date: 7/2021
 Maintenance/Ownership: State



Year	Left	Right
2022	1688	1819
2021	861	1684
2020	778	1486
2019	919	1755
2018	920	1800



Historic Projects Unknown, Retreatment, Resurface, Bituminous Mix, Skiny Mix, Bituminous Seal, Surface Treated Gravel, Plant Mix, Reclaimed Base and Bituminous Concrete	Functional Class 1- Interstate System, 2- Other Freeways and Expressways, 3- Principal Arterial, 4- Minor Arterial, 5- Major Collector, 6- Minor Collector	Curves Left, Right, Grades (down, up, down)	Traffic Counters Continuous (CTC), Weigh-In-Motion (WIM), Short-Term, Scheduled, Short-Term, Unscheduled	Crash Locations Fatal, Injury, Property Damage Only, Unknown Crash Type, High Crash Locations (HCL's)	Mileage by Functional Class By Sheet 0180 5 - Major Collector 2.848	Mileage by Town By Sheet WEST FAIRLEE - V113-0916 2.848 of 2.848	DISTRICT 4	TOWN WEST FAIRLEE	Date: 09/23/23	ROUTE VT-113 ETE mileage: 11.171 to 14.019
Page Total Mileage: 2.848 mi						Page Total Mileage: 2.848 mi		1 of 1 TWN mileage: 0.0 to 2.848		

For More Information Contact - Vermont Agency of Transportation, Policy, Planning and Intermodal Development Division - Mapping Section, 219 North Main Street, Barre, VT 05641 Telephone: 802-828-2600.