

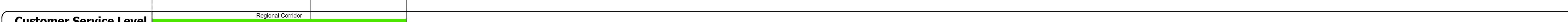










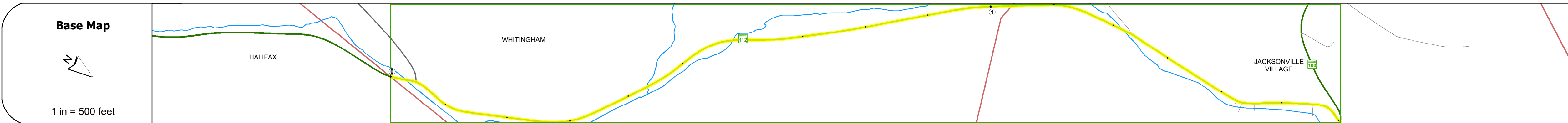


DISTRICT	TOWN	ROUTE
1	WHITINGHAM	VT-112



STRUCTURE DESCRIPTIONS

Bridge 11:
Stringer/multi-beam or girder - 1934
Structure No: 20001300113212
Length: 75'
Height: 100.0'
Width: 24.0'
Weight Limit: 0
Facility Carried: VT 00112 ML
Structure Type: ROLLED BEAM
Features Intersected: E. BR. OF NORTH RIVER
Surface: Bituminous
Inspection Date: 6/2021
Maintenance/Ownership: State

Bridge 12:
Culvert - 1965
Structure No: 300013001213211
Length: 15'
Under Clearance: 9.0'
Weight Limit: 0
Facility Carried: VT 112
Structure Type: CGMPA
Features Intersected: SPRAGUE BROOK
Inspection Date: 11/2018
Maintenance: State

Bridge 13:
Stringer/multi-beam or girder - 1939
Structure No: 200013001313212
Length: 84'
Height: 100.0'
Width: 27.0'
Weight Limit: 0
Facility Carried: VT 00112 ML
Structure Type: ROLLED BEAM
Features Intersected: E. BR. OF NORTH RIVER
Surface: Bituminous
Inspection Date: 6/2021
Maintenance/Ownership: State

Bridge 14:
Stringer/multi-beam or girder - 1939
Structure No: 200013001413212
Length: 88'
Height: 100.0'
Width: 29.0'
Weight Limit: 0
Facility Carried: VT 00112 ML
Structure Type: ROLLED BEAM
Features Intersected: E. BR. OF NORTH RIVER
Surface: Bituminous
Inspection Date: 6/2021
Maintenance/Ownership: State

Bridge 15:
Slab - 1933
Structure No: 300013001513211
Length: 17'
Width: 29.0'
Under Clearance: 4.0'
Weight Limit: 0
Facility Carried: VT 112
Structure Type: CONCRETE SLAB
Features Intersected: BROOK
Surface: Bituminous
Inspection Date: 11/2018
Maintenance: State

Historic Projects <ul style="list-style-type: none"> Unknown Retreatment Resurface Bituminous Mix Skinny Mix Bituminous Seal 	Functional Class <ul style="list-style-type: none"> 1 - Interstate System 2 - Other Freeways and Expressways 3 - Principal Arterial 4 - Minor Arterial 5 - Major Collector 6 - Minor Collector 	Curves <ul style="list-style-type: none"> Left (degrees) Right (degrees) 	Grades <ul style="list-style-type: none"> Up (percent) Down (percent) 	Traffic Counters <ul style="list-style-type: none"> Continuous (CTC) Weight-In-Motion (WIM) Short-Term, Scheduled Short-Term, Unscheduled 	Crash Locations <ul style="list-style-type: none"> Fatal Injury Property Damage Only Unknown Crash Type 	Mileage by Functional Class By Sheet 013-1 4 - Minor Arterial 1.604	Mileage by Town By Sheet WHITINGHAM - v112-1321 1.604 of 1.604	DISTRICT 1	TOWN WHITINGHAM	Date: 09/23/23	ROUTE VT-112	
Speed Zones 25 30 35 40 45 50 55 60 65						AADT AADT (AADT)	Page Total Mileage: 1.604 mi	Page Total Mileage: 1.604 mi	1	WHITINGHAM	1 of 1 TWN mileage: 0.0 to 1.604	ETE mileage: 5.846 to 7.45