

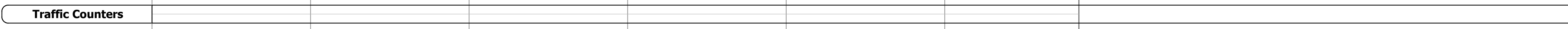


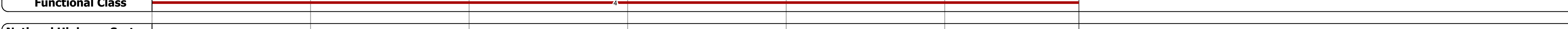

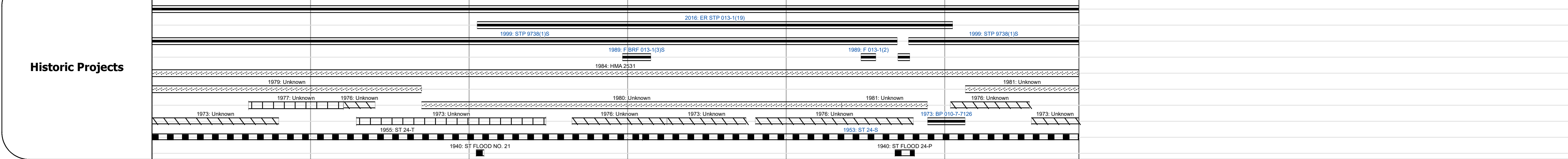
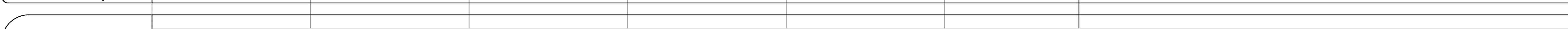
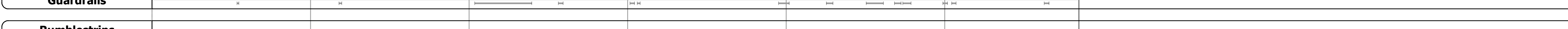

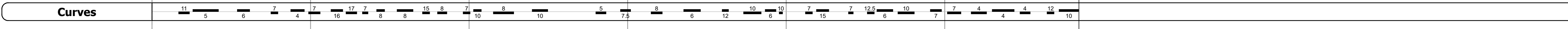
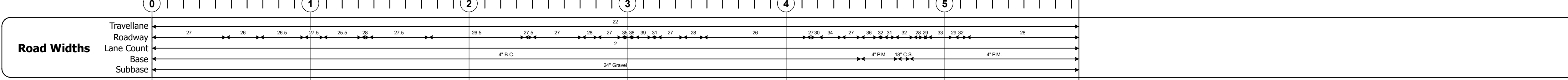
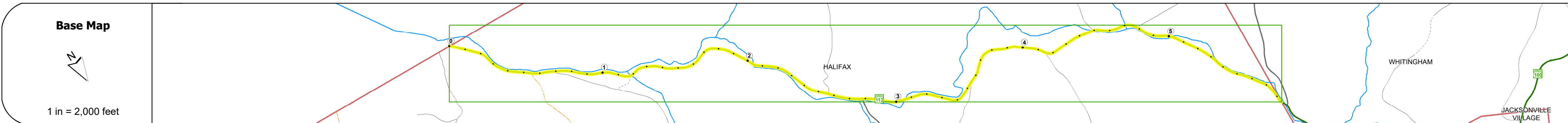
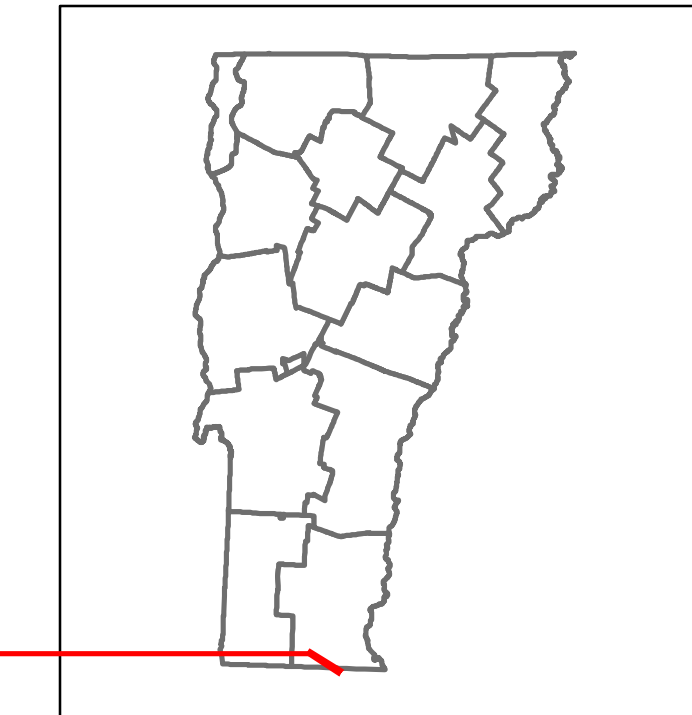


# Route Log and Progress Chart

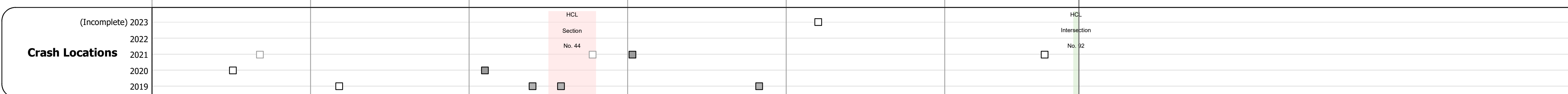
**DRAFT**

Please Note: Errors and Omissions May Exist.  
Contact the VTrans Mapping Section with questions or concerns.

DISTRICT	TOWN	ROUTE
1	HALIFAX	VT-112



Year	2022	2021	2020	2019	2018
ADT	2099	1152	1017	1201	1100



### STRUCTURE DESCRIPTIONS

<p><b>Bridge 1:</b> Culvert - 1919 Structure No. 300013000113081 Length: 10' Under Clearance: 8.0' Weight Limit: 0 Facility Carried: VT112 Structure Type: CGMPA Features Intersected: VAUGHN BROOK Inspection Date: 12/2018 Maintenance: State</p>	<p><b>Bridge 9:</b> Stringer/multi-beam or girder - 1973 Structure No. 200013000913082 Length: 89' Height: 100.0' Width: 33.0' Weight Limit: 0 Facility Carried: VT 00112 ML Structure Type: ROLLED BEAM Features Intersected: E. BR NORTH R Surface: Bituminous Inspection Date: 6/2021 Maintenance/Ownership: State</p>
<p><b>Bridge 2:</b> Culvert - 1919 Structure No. 300013000213081 Length: 12' Under Clearance: 8.0' Weight Limit: 0 Facility Carried: VT112 Structure Type: RC BOX Features Intersected: BROOK Inspection Date: 11/2018 Maintenance: State</p>	<p><b>Bridge 10:</b> Culvert - 1919 Structure No. 300013001013081 Length: 10' Under Clearance: 6.0' Weight Limit: 0 Facility Carried: VT112 Structure Type: CGMPA Features Intersected: BROOK Inspection Date: 6/2021 Maintenance: State</p>
<p><b>Bridge 3:</b> Stringer/multi-beam or girder - 1940 Structure No. 200013000313082 Length: 163' Height: 100.0' Width: 22.0' Weight Limit: 0 Facility Carried: VT 00112 ML Structure Type: 2 SPAN ROLLED BEAM Features Intersected: E. BR NORTH R Surface: Bituminous Inspection Date: 6/2021 Maintenance/Ownership: State</p>	
<p><b>Bridge 3A:</b> Culvert - 2017 Structure No. 300013003A13081 Length: 15' Under Clearance: 4.0' Weight Limit: 0 Facility Carried: VT112 Structure Type: RC BOX Features Intersected: BROOK Inspection Date: 10/2018 Maintenance: State</p>	
<p><b>Bridge 4:</b> Culvert - 1919 Structure No. 300013000413081 Length: 12' Under Clearance: 6.0' Weight Limit: 0 Facility Carried: VT112 Structure Type: RC BOX Features Intersected: BROOK Inspection Date: 11/2018 Maintenance: State</p>	
<p><b>Bridge 5:</b> Stringer/multi-beam or girder - 1989 Structure No. 200013000513082 Length: 84' Height: 100.0' Width: 33.0' Weight Limit: 0 Facility Carried: VT 00112 ML Structure Type: ROLLED BEAM Features Intersected: E. BR NORTH R Surface: Bituminous Inspection Date: 6/2021 Maintenance/Ownership: State</p>	
<p><b>Bridge 6:</b> Culvert - 1919 Structure No. 300013000613081 Length: 12' Under Clearance: 8.0' Weight Limit: 0 Facility Carried: VT112 Structure Type: RC BOX Features Intersected: BROOK Inspection Date: 11/2018 Maintenance: State</p>	
<p><b>Bridge 7:</b> Culvert - 1988 Structure No. 200013000713082 Length: 47' Height: 100.0' Width: 33.0' Weight Limit: 0 Facility Carried: VT 00112 ML Structure Type: CONCRETE RIGID FRAME Features Intersected: E. BR NORTH R Surface: Bituminous Inspection Date: 6/2021 Maintenance/Ownership: State</p>	
<p><b>Bridge 8:</b> Slab - 1998 Structure No. 200013000813082 Length: 40' Height: 100.0' Width: 33.0' Weight Limit: 0 Facility Carried: VT 00112 ML Structure Type: CONCRETE SLAB Features Intersected: HAGAR BROOK Surface: Bituminous Inspection Date: 6/2021 Maintenance/Ownership: State</p>	

Historic Projects	Functional Class	Curves	Grades	Traffic Counters	Crash Locations	Mileage by Functional Class By Sheet	Mileage by Town By Sheet	DISTRICT	TOWN	Date: 09/23/23	ROUTE
<ul style="list-style-type: none"> <li>Unknown</li> <li>Bituminous Concrete</li> <li>Retreatment</li> <li>Resurface</li> <li>Bituminous Mix</li> <li>Skinny Mix</li> <li>Bituminous Seal</li> </ul>	<ul style="list-style-type: none"> <li>1 - Interstate System</li> <li>2 - Other Freeways and Expressways</li> <li>3 - Principal Arterial</li> <li>4 - Minor Arterial</li> <li>5 - Major Collector</li> <li>6 - Minor Collector</li> </ul>	<ul style="list-style-type: none"> <li>Left</li> <li>Right</li> </ul>	<ul style="list-style-type: none"> <li>Special grade up</li> <li>Special grade down</li> </ul>	<ul style="list-style-type: none"> <li>Continuous (CTC)</li> <li>Weight-In-Motion (WIM)</li> <li>Short-Term, Scheduled</li> <li>Short-Term, Unscheduled</li> </ul>	<ul style="list-style-type: none"> <li>Fatal</li> <li>Injury</li> <li>Property Damage Only</li> <li>Unknown Crash Type</li> </ul>	013-1 4 - Minor Arterial 5.846	HALIFAX - V112-1308 5.846 of 5.846	1	HALIFAX	1 of 1 TWN mileage: 0.0 to 5.846	VT-112 ETE mileage: 0.0 to 5.846
<p>Indicated plans available - <a href="http://vtransmap01.aot.state.vt.us/p/dcr/DWebstor/">http://vtransmap01.aot.state.vt.us/p/dcr/DWebstor/</a></p>						<p>Page Total Mileage: 5.846 mi</p>		<p>Page Total Mileage: 5.846 mi</p>			