





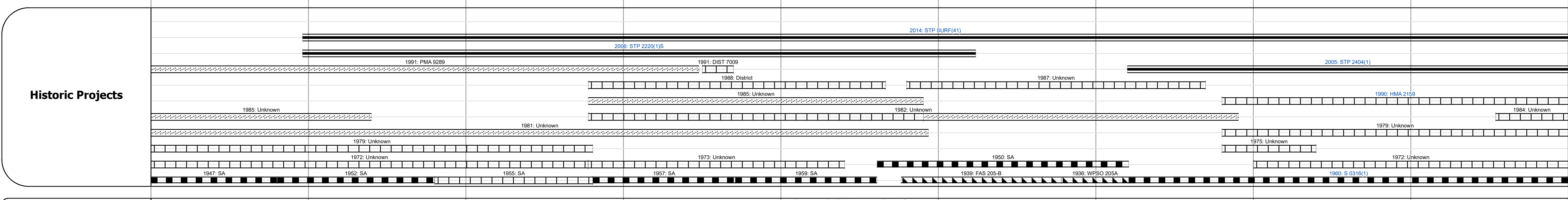
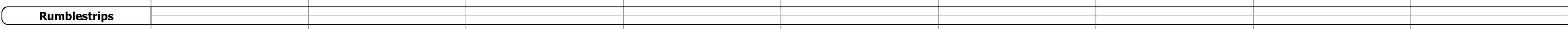
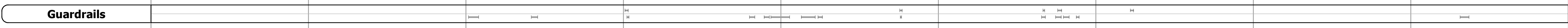


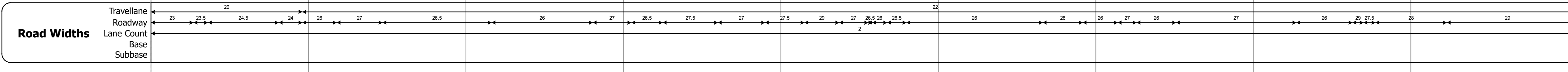
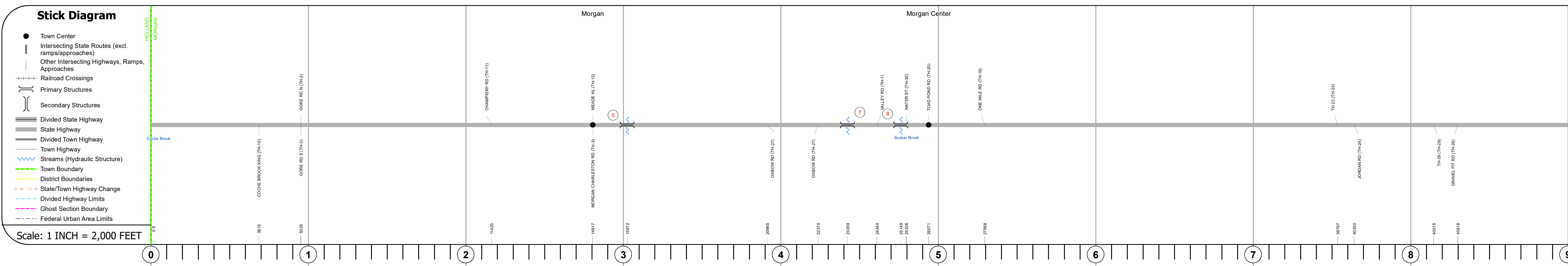
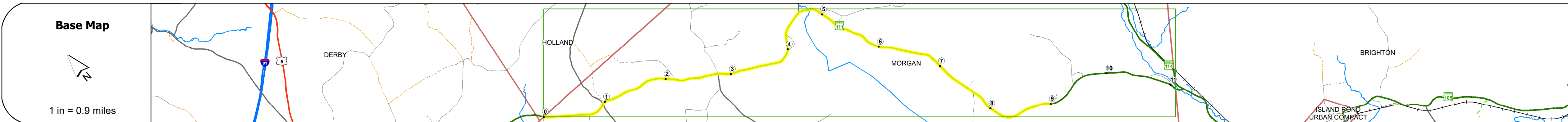
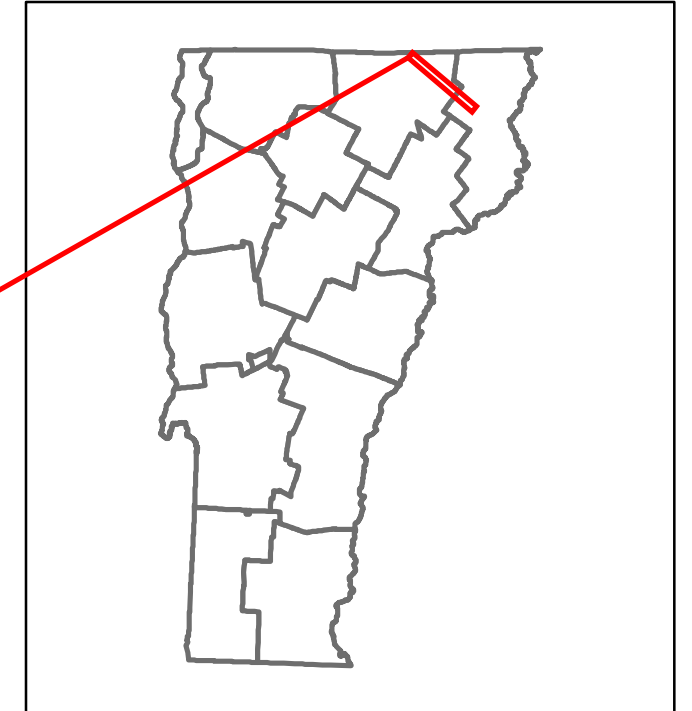
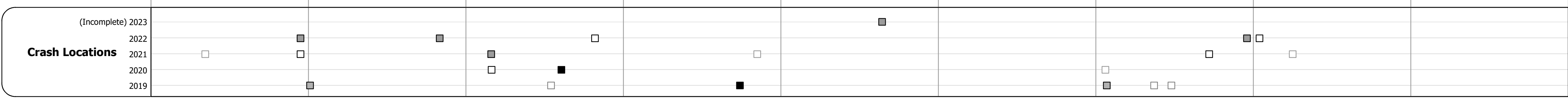


DISTRICT	TOWN	ROUTE
9	MORGAN	VT-111



Year	Station 0-10	Station 10-20	Station 20-30	Station 30-40	Station 40-50	Station 50-60	Station 60-70	Station 70-80	Station 80-90	Station 90-100
2022			1357							994
2021			1346							995
2020			1188							878
2019			1403							1037
2018	1400			1300						1000



Category	Station 0-10	Station 10-20	Station 20-30	Station 30-40	Station 40-50	Station 50-60	Station 60-70	Station 70-80	Station 80-90	Station 90-100
Unknown										
Bituminous Concrete										
Retreatment										
Resurface										
Bituminous Mix										
Bituminous Concrete										
Skinny Mix										
Concrete										
Gravel										
Surface Treated Gravel										
Plant Mix										
Reclaimed Base and Bituminous Concrete										

STRUCTURE DESCRIPTIONS

Bridge 5:
Slab - 1951
Structure No. 300316000510141
Length: 15'
Width: 30.0'
Under Clearance: 8.0'
Weight Limit: 0
Facility Carried: VT111
Structure Type: CONCRETE SLAB
Features Intersected: BROOK
Surface: Bituminous
Inspection Date: 10/2018
Maintenance: State

Bridge 7:
Culvert - 1919
Structure No. 300316000710141
Length: 14'
Under Clearance: 4.0'
Weight Limit: 0
Facility Carried: VT111
Structure Type: TWIN ACCGMPPA
Features Intersected: SEYMOUR LAKE INLET
Inspection Date: 10/2018
Maintenance: State

Bridge 8:
Tee Beam - 1928
Structure No. 200316000810142
Length: 34'
Height: 100.0'
Width: 28.0'
Weight Limit: 0
Facility Carried: VT 00111 ML
Structure Type: CONCRETE T-BEAM
Features Intersected: SUCKER BROOK
Surface: Bituminous
Inspection Date: 7/2021
Maintenance/Ownership: State