# Route Log and Progress Chart

**DRAFT**

Please Note: Errors and Omissions May Exist.
Contact the VTrans Mapping Section with questions or concerns.

| DISTRICT | TOWN | ROUTE |
|---|---|---|
| 9 | DERBY | VT-111 |

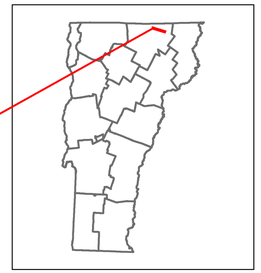

VERMONT 111

## Base Map

1 in = 2,000 feet

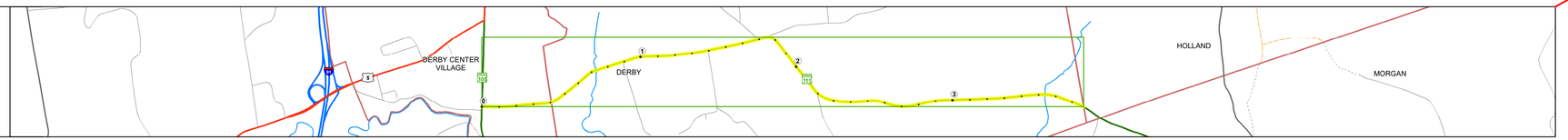


## Stick Diagram

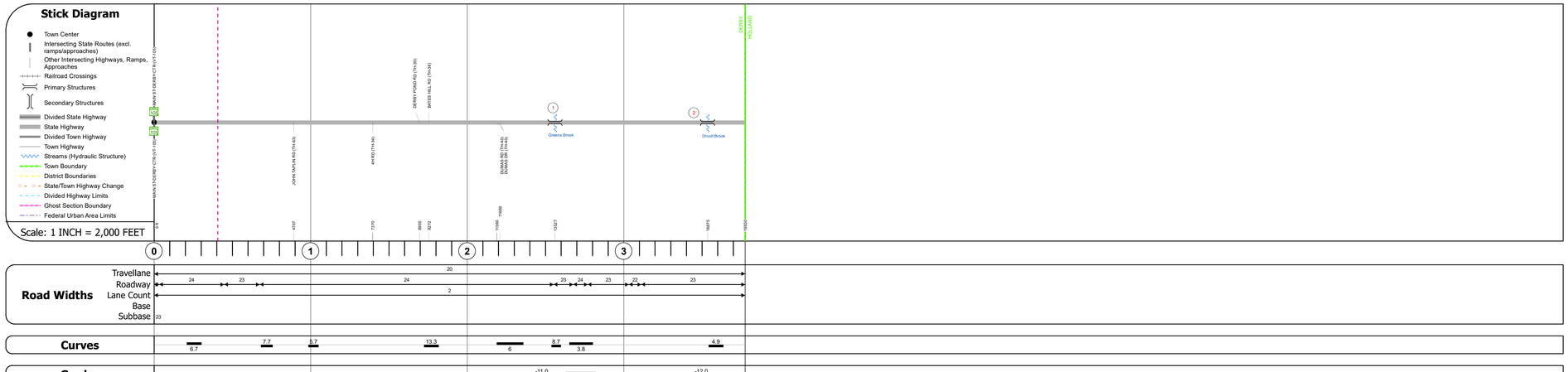


## Road Widths




## Curves



## Grades

## Guardrails

## Rumblestrips

## Historic Projects

## Maintenance Garage

## Speed Zone

## Functional Class



## National Highway System

## Limited Access Highway

## Customer Service Level

## Traffic Counters

## AADT

## Crash Locations

## STRUCTURE DESCRIPTIONS

Bridge 1:
Slab - 1929
Structure No. 300316000110071
Length: 18'
Width: 27.0'
Under Clearance: 4.0'
Weight Limit: 0
Facility Carried: VT111
Structure Type: CONCRETE SLAB
Features Intersected: GREENS BROOK
Surface: Bituminous
Inspection Date: 10/2018
Maintenance: State

Bridge 2:
Culvert - 1977
Structure No. 300316000210071
Length: 7'
Under Clearance: 5.0'
Weight Limit: 0
Facility Carried: VT111
Structure Type: CGMPPA
Features Intersected: ORCUTT BROOK
Inspection Date: 10/2018
Maintenance: State

**Historic Projects**: Unknown; Retreatment; Resurface; Bituminous Mix; Skinny Mix; Bituminous Seal; Bituminous Concrete; Bituminous Macadam; Cold Plane and Bituminous Concrete; Concrete; Gravel; Surface Treated Gravel; Plant Mix; Reclaimed Base and Bituminous Concrete

Indicated plans available - http://vtransmap01.aot.state.vt.us/rp/dpr/Diwebstore/

**Functional Class**: 1 - Interstate System; 2 - Other Freeways and Expressways; 3 - Principal Arterial; 4 - Minor Arterial; 5 - Major Collector; 6 - Minor Collector

**Speed Zones**: 25, 30, 35, 40, 45, 50, 55, 60, 65

**Curves**: (degrees) Left, Right

**Grades**: (percent) grade up, grade down

**Road Widths** (ft)

**Traffic Counters**: Continuous (CTC); Weigh-In-Motion (WIM); Short-Term, Scheduled; Short-Term, Unscheduled (counter ID)

**AADT** (AADT)

**Crash Locations**: Fatal; Injury; Property Damage Only; Unknown Crash Type

**High Crash Locations (HCL's)**
Sections (& Intersections)
HCL No.
1 - 100 (1 - 10)
101 - 200 (11 - 20)
201 - 300 (21 - 30)
301 - 400 (31 - 40)
401 - 800 (41 - 113)

**Mileage by Functional Class By Sheet**

| | | |
|---|---|---|
| 0316 | 5 - Major Collector | 3.775 |

Page Total Mileage: 3.775 mi

**Mileage by Town By Sheet**

| | | |
|---|---|---|
| DERBY - V111-1007 | | 3.775 of 3.775 |

Page Total Mileage: 3.775 mi

| DISTRICT | TOWN | Date: 09/23/23 | ROUTE |
|---|---|---|---|
| 9 | DERBY | 1 of 1<br>TWN mileage: 0.0 to 3.775 | VT-111<br>ETE mileage: 0.0 to 3.775 |