Route Log and Progress Chart

DRAFT

Please Note: Errors and Omissions May Exist.
Contact the VTrans Mapping Section with questions or concerns.

DISTRICT	TOWN	ROUTE
4	TUNBRIDGE	VT-110

Base Map

1 in = 2,000 feet

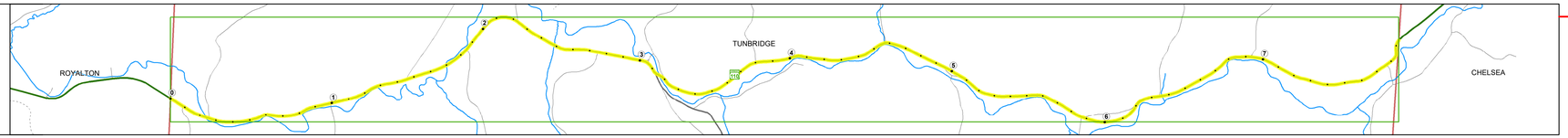

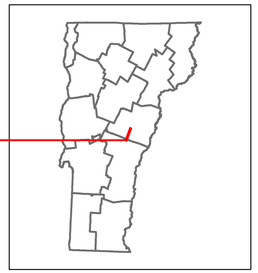

VERMONT 110

Stick Diagram

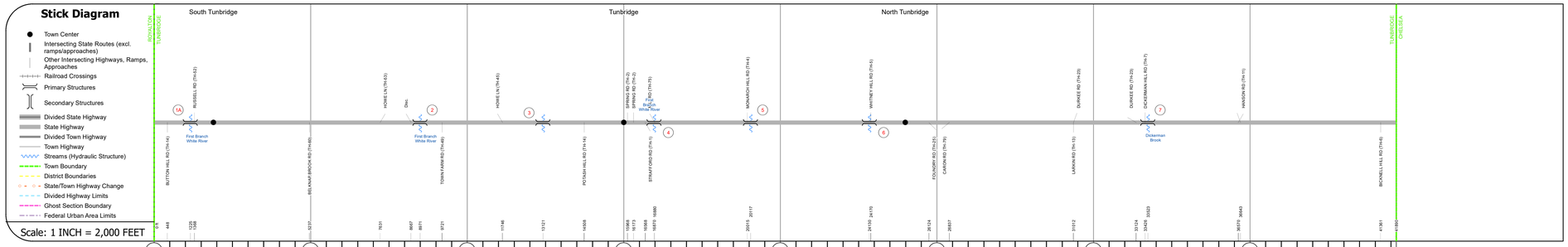

Road Widths

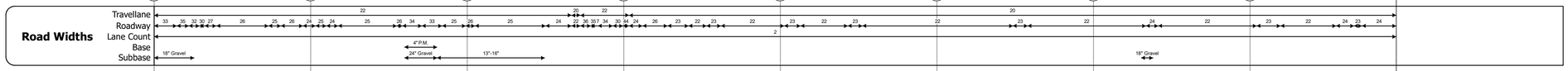

Curves

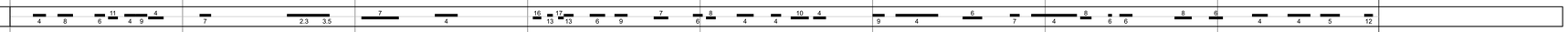

Grades

Guardrails

Rumblestrips

Historic Projects



Maintenance Garage

District 4 - DMF Maintenance Thetford Garage

Speed Zone



Functional Class

National Highway System

Limited Access Highway

Customer Service Level

Local Connector

Traffic Counters

N131

AADT

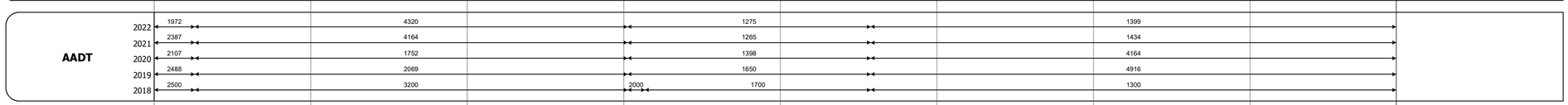

Crash Locations

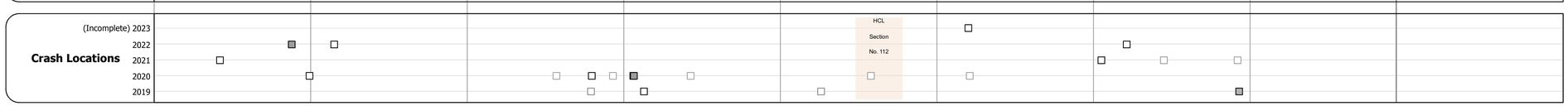

STRUCTURE DESCRIPTIONS

Bridge 1A:
Stringer/multi-beam or girder - 1932
Structure No. 200169001A09132
Length: 148'
Height: 100.0'
Width: 33.0'
Weight Limit: 0
Facility Carried: VT 00110 ML
Structure Type: 2 SPAN ROLLED BEAM
Features Intersected: 1ST BRANCH WHITE R.
Surface: Bituminous
Inspection Date: 7/2021
Maintenance/Ownership: State

Bridge 2:
Stringer/multi-beam or girder - 1987
Structure No. 200169000209132
Length: 123'
Height: 100.0'
Width: 33.0'
Weight Limit: 0
Facility Carried: VT 00110 ML
Structure Type: WELDED PLATE GIRDER
Features Intersected: 1ST BRANCH WHITE R.
Surface: Bituminous
Inspection Date: 7/2021
Maintenance/Ownership: State

Bridge 3:
Culvert - 1958
Structure No. 300169000309131
Length: 11'
Under Clearance: 7.0'
Weight Limit: 0
Facility Carried: VT110
Structure Type: CGMPPA
Features Intersected: BROOK
Inspection Date: 11/2018
Maintenance: State

Bridge 4:
Stringer/multi-beam or girder - 2007
Structure No. 200169000409132
Length: 184'
Height: 100.0'
Width: 27.0'
Weight Limit: 0
Facility Carried: VT 00110 ML
Structure Type: 2 SP CONT WLD GIRDER
Features Intersected: 1ST BRANCH WHITE R.
Surface: Bituminous
Inspection Date: 7/2021
Maintenance/Ownership: State

Bridge 5:
Culvert - 1922
Structure No. 300169000509131
Length: 9'
Under Clearance: 1.0'
Weight Limit: 0
Facility Carried: VT110
Structure Type: RC BOX
Features Intersected: BROOK
Inspection Date: 11/2018
Maintenance: State

Bridge 6:
Slab - 1932
Structure No. 300169000609131
Length: 18'
Width: 26.0'
Under Clearance: 6.0'
Weight Limit: 0
Facility Carried: VT110
Structure Type: CONCRETE SLAB
Features Intersected: BROOK
Surface: Bituminous
Inspection Date: 11/2018
Maintenance: State

Bridge 7:
Slab - 1978
Structure No. 300169000709131
Length: 19'
Width: 34.0'
Under Clearance: 10.0'
Weight Limit: 0
Facility Carried: VT110
Structure Type: CONCRETE SLAB
Features Intersected: DICKERMAN BROOK
Surface: Bituminous
Inspection Date: 11/2018
Maintenance: State

Historic Projects

Unknown, Retreatment, Resurface, Bituminous Mix, Skinny Mix, Bituminous Seal, Bituminous Concrete, Bituminous Macadam, Cold Plane and Bituminous Concrete, Concrete, Gravel, Surface Treated, Gravel, Plant Mix, Reclaimed Base and Bituminous Concrete

Indicated plans available - http://vtransmap01.aot.state.vt.us/rp/dpr/Diwebstore/

Functional Class

1 - Interstate System; 2 - Other Freeways and Expressways; 3 - Principal Arterial; 4 - Minor Arterial; 5 - Major Collector; 6 - Minor Collector

Speed Zones

25, 30, 35, 40, 45, 50, 55, 60, 65

Curves

(degrees) Left, Right

Grades

(percent) grade up, grade down

Road Widths

(ft)

Traffic Counters

Continuous (CTC); Weigh-In-Motion (WIM); Short-Term, Scheduled; Short-Term, Unscheduled (counter ID)

AADT

(AADT)

Crash Locations

Fatal; Injury; Property Damage Only; Unknown Crash Type

High Crash Locations (HCL's)

Sections (& Intersections)

HCL No.: 1 - 100 (1 - 10); 101 - 200 (11 - 20); 201 - 300 (21 - 30); 301 - 400 (31 - 40); 401 - 800 (41 - 113)

Mileage by Functional Class By Sheet

0169	5 - Major Collector	7.934

Page Total Mileage: 7.934 mi

Mileage by Town By Sheet

TUNBRIDGE - V110-0913		7.934 of 7.934

Page Total Mileage: 7.934 mi

DISTRICT	TOWN	Date: 09/23/23	ROUTE
4	TUNBRIDGE	1 of 1 TWN mileage: 0.0 to 7.934	VT-110 ETE mileage: 2.32 to 10.254

For More Information Contact - Vermont Agency of Transportation, Policy, Planning and Intermodal Development Division - Mapping Section, 219 North Main Street, Barre, VT 05641 Telephone: 802-828-2600.