







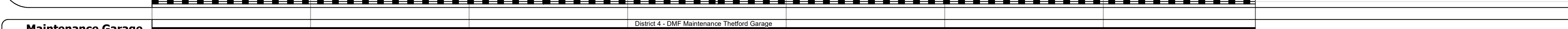


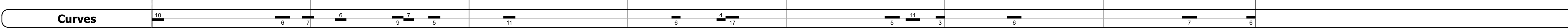
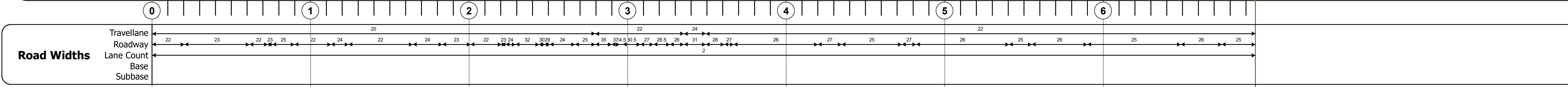
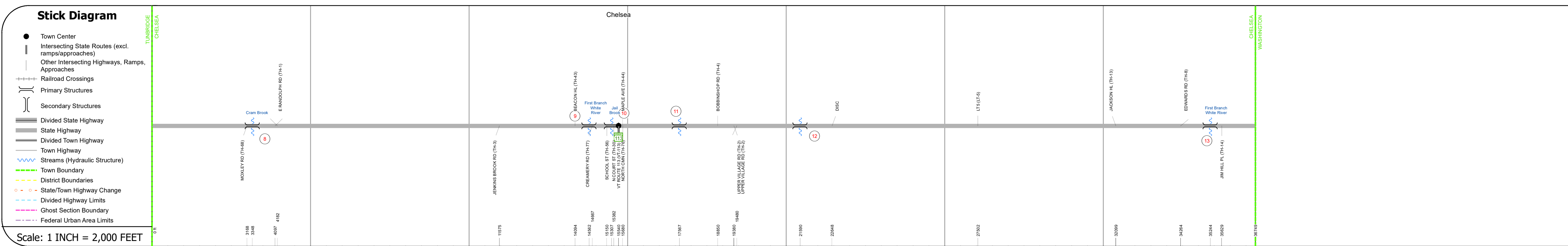
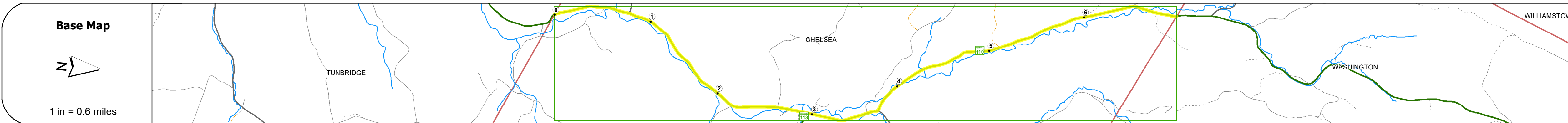
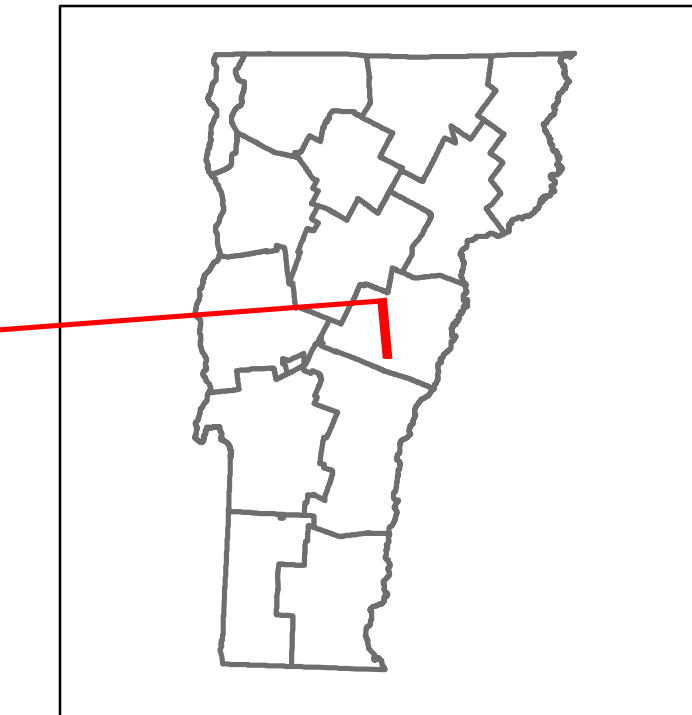


Route Log and Progress Chart


DRAFT

Please Note: Errors and Omissions May Exist.
Contact the VTrans Mapping Section with questions or concerns.

DISTRICT	TOWN	ROUTE
4	CHELSEA	VT-110



Year	Station 0+00	Station 1+00	Station 2+00	Station 3+00	Station 4+00	Station 5+00	Station 6+00
2022	1504		1579		1601		1007
2021	1434		1602		1588		1131
2020	4164		1414		1402		998
2019	4916		1670		1655		1178
2018	1300		1700		1700		1200



STRUCTURE DESCRIPTIONS

- Bridge 8:** Slab - 1932
Structure No. 200169000809042
Length: 23'
Height: 100.0'
Width: 20.0'
Weight Limit: 0
Facility Carried: VT 00110 ML
Structure Type: CONCRETE SLAB
Features Intersected: CRANES BROOK
Surface: Bituminous
Inspection Date: 7/2021
Maintenance/Ownership: State
- Bridge 9:** Box beam or girders - single or spread - 2017
Structure No. 200169000909042
Length: 85'
Height: 100.0'
Width: 34.0'
Weight Limit: 0
Facility Carried: VT 00110 ML
Structure Type: STEEL BOX GIRDER
Features Intersected: 1ST BRANCH WHITE R.
Inspection Date: 7/2021
Maintenance/Ownership: State
- Bridge 10:** Slab - 1941
Structure No. 300169001009041
Length: 18'
Width: 35.0'
Under Clearance: 6.0'
Weight Limit: 0
Facility Carried: VT 110
Structure Type: CONCRETE SLAB
Features Intersected: JAIL BROOK
Surface: Bituminous
Inspection Date: 11/2018
Maintenance: State
- Bridge 11:** Box beam or girders - multiple - 1939
Structure No. 200169001109042
Length: 84'
Height: 100.0'
Width: 34.0'
Weight Limit: 0
Facility Carried: VT 00110 ML
Structure Type: STEEL BOX GIRDER
Features Intersected: BROOK
Inspection Date: 7/2021
Maintenance/Ownership: State
- Bridge 12:** Stringer/multi-beam or girder - 1930
Structure No. 200169001209042
Length: 34'
Height: 100.0'
Width: 20.0'
Weight Limit: 0
Facility Carried: VT 00110 ML
Structure Type: ROLLED BEAM
Features Intersected: 1ST BRANCH WHITE R.
Surface: Bituminous
Inspection Date: 7/2021
Maintenance/Ownership: State
- Bridge 13:** Tee Beam - 1934
Structure No. 200169001309042
Length: 30'
Height: 100.0'
Width: 22.0'
Weight Limit: 0
Facility Carried: VT 00110 ML
Structure Type: CONCRETE T-BEAM
Features Intersected: 1ST BRANCH WHITE R.
Surface: Bituminous
Inspection Date: 7/2021
Maintenance/Ownership: State

Historic Projects Unknown, Bituminous Concrete, Retreatment, Resurface, Bituminous Mix, Skiny Mix, Bituminous Seal, Surface Treated Gravel, Plant Mix, Reclaimed Base and Bituminous Concrete, Concrete	Functional Class 1 - Interstate, 2 - Other, 3 - Principal Arterial, 4 - Minor Arterial, 5 - Major Collector, 6 - Minor Collector	Curves Left, Right, Grades (up/down), Road Widths	Traffic Counters Continuous (CTC), Weigh-In-Motion (WIM), Short-Term, Scheduled, Short-Term, Unscheduled	Crash Locations Fatal, Injury, Property Damage Only, Unknown Crash Type, High Crash Locations (HCL's)	Mileage by Functional Class By Sheet 0169 5 - Major collector 6.960	Mileage by Town By Sheet CHELSEA - V110-0904 6.96 of 6.96	DISTRICT 4	TOWN CHELSEA	Date: 09/23/23	ROUTE VT-110 ETE mileage: 10.254 to 17.214
Speed Zones 25, 30, 35, 40, 45, 50, 55, 60, 65						Page Total Mileage: 6.96 mi		Page Total Mileage: 6.96 mi		1 of 1 TWN mileage: 0.0 to 6.96

For More Information Contact - Vermont Agency of Transportation, Policy, Planning and Intermodal Development Division - Mapping Section, 219 North Main Street, Barre, VT 05641 Telephone: 802-828-2600.