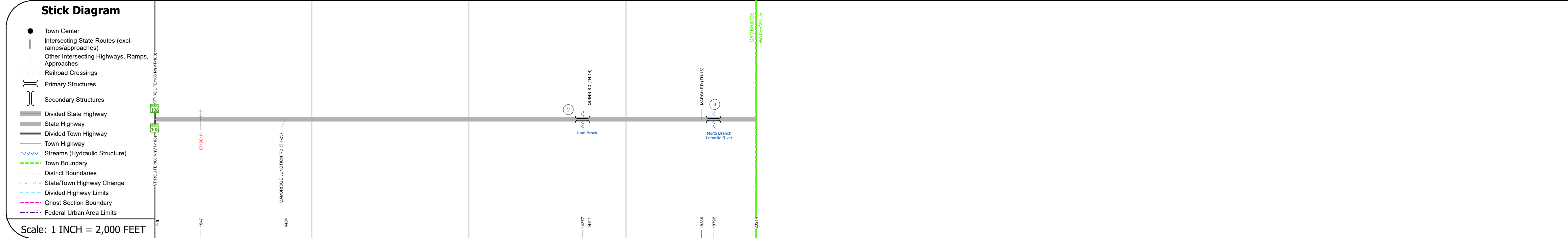
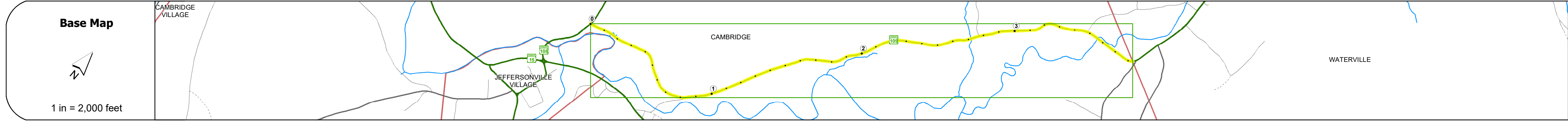
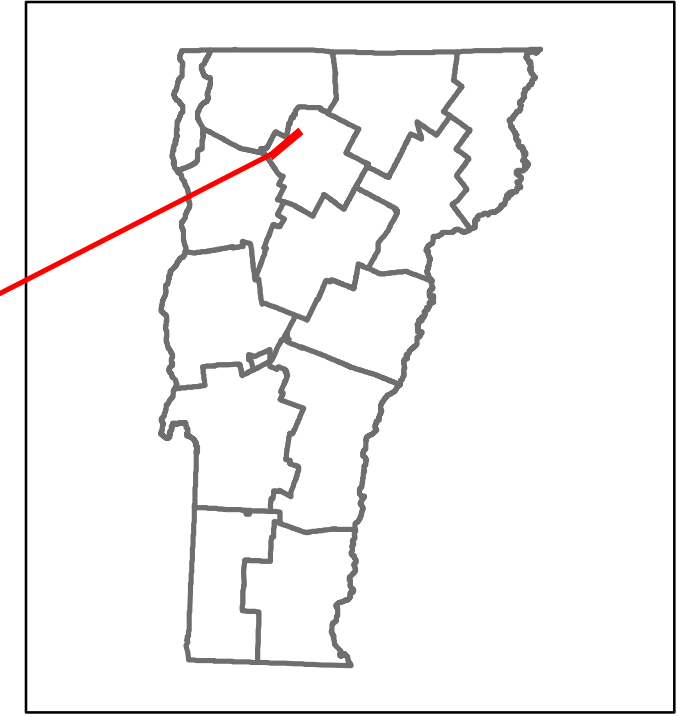


DISTRICT	TOWN	ROUTE
8	CAMBRIDGE	VT-109



Road Widths	Travellane: 27, 28, 27, 26, 27 Roadway Lane Count: 2, 2, 2, 2, 2 Base Subbase: 2, 2, 2, 2, 2
-------------	--

Curves	13, 5, 8, 12, 5, 9, 10, 12, 10, 8, 5, 9, 12, 5, 11, 5, 8, 17
--------	--

Grades	-8.0, +7.0, -5.0, -5.0, +6.0, +9.0, -8.0, -8.0, -6.0, -6.0, -6.0, +9.0
--------	--

Guardrails	14, 14, 11
------------	------------

Rumblestrips	
--------------	--

Historic Projects	<ul style="list-style-type: none"> 2006: STP 2216(1)S 1994: STP 830(1)S 1988: HMA 2966 1979: CIP 1014 1972: Unknown 1971: Unknown 1973: Unknown 1971: Unknown 1950: SA 1947: SA 1946: SA 1947: SA
-------------------	---

Maintenance Garage	District 8 - DMF Maintenance Cambridge Garage
--------------------	---

Speed Zone	40, 40
------------	--------

Functional Class	5
------------------	---

National Highway System	
-------------------------	--

Limited Access Highway	
------------------------	--

Customer Service Level	Local Connector
------------------------	-----------------

Traffic Counters	L118
------------------	------

AADT	2022: 1449 2021: 1996 2020: 1232 2019: 1454 2018: 1500
------	--

Crash Locations	(Incomplete) 2023 2022 2021: [Crash Symbols] 2020 2019: [Crash Symbols]
-----------------	---

STRUCTURE DESCRIPTIONS

Bridge 2:
Slab - 1935
Structure No: 300282000208021
Length: 23'
Width: 32.0'
Under Clearance: 7.0'
Weight Limit: 0
Facility Carried: VT109
Structure Type: CONCRETE SLAB
Features Intersected: HUNT BROOK
Surface: Bituminous
Inspection Date: 12/2018
Maintenance: State

Bridge 3:
Stringer/multi-beam or girder - 1934
Structure No: 200282000308022
Length: 74'
Height: 100.0'
Width: 20.0'
Weight Limit: 0
Facility Carried: VT 00109 ML
Structure Type: ROLLED BEAM
Features Intersected: N. BRANCH LAMOILLE R
Surface: Bituminous
Inspection Date: 8/2021
Maintenance/Ownership: State

Historic Projects [Legend for Historic Projects]	Functional Class [Legend for Functional Class]	Curves [Legend for Curves]	Grades [Legend for Grades]	Traffic Counters [Legend for Traffic Counters]	Crash Locations [Legend for Crash Locations]	Mileage by Functional Class By Sheet 0282 5 - Major Collector 3.828	Mileage by Town By Sheet CAMBRIDGE - V109-0802 3.828 of 3.828	DISTRICT 8	TOWN CAMBRIDGE	Date: 09/23/23	ROUTE VT-109 ETE mileage: 0.0 to 3.828
Speed Zones [Legend for Speed Zones]						Page Total Mileage: 3.828 mi		Page Total Mileage: 3.828 mi		1 of 1 TWN mileage: 0.0 to 3.828	