Route Log and Progress Chart

DRAFT

Please Note: Errors and Omissions May Exist.
Contact the VTrans Mapping Section with questions or concerns.

DISTRICT	TOWN	ROUTE
8	BELVIDERE	VT-109

VERMONT 109

Base Map

1 in = 2,000 feet

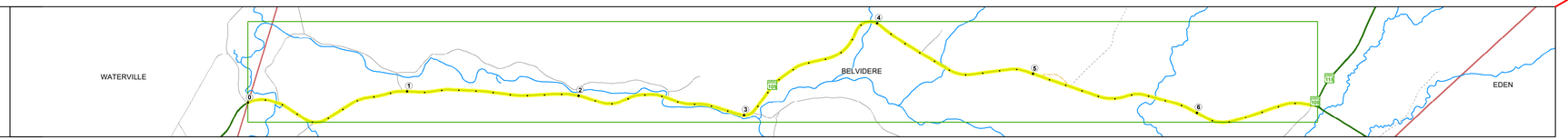

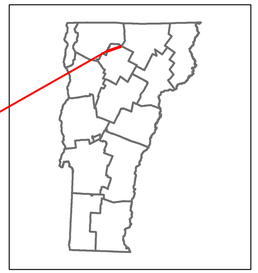

Stick Diagram

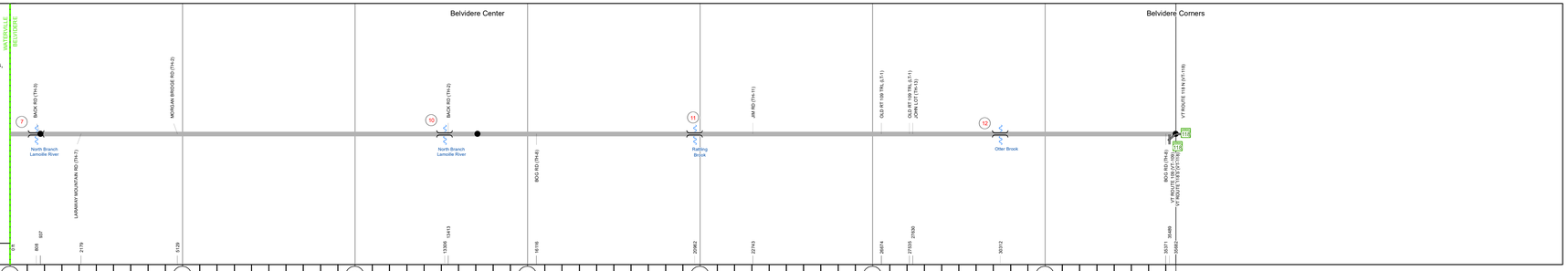

Road Widths



Curves

Grades

Guardrails

Rumblestrips

Historic Projects



Maintenance Garage

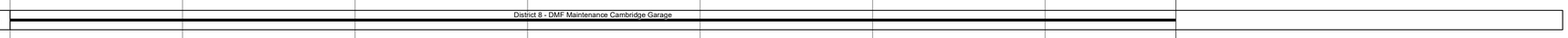

Speed Zone



Functional Class

National Highway System

Limited Access Highway

Customer Service Level

Traffic Counters

AADT

Crash Locations



STRUCTURE DESCRIPTIONS

Bridge 7:
Stringer/multi-beam or girder - 1939
Structure No. 200282000708012
Length: 84'
Height: 100.0'
Width: 29.0'
Weight Limit: 0
Facility Carried: VT 00109 ML
Structure Type: ROLLED BEAM
Features Intersected: N. BRANCH LAMOILLE R
Surface: Bituminous
Inspection Date: 8/2021
Maintenance/Ownership: State

Bridge 10:
Tee Beam - 1930
Structure No. 200282001008012
Length: 43'
Height: 100.0'
Width: 20.0'
Weight Limit: 0
Facility Carried: VT 00109 ML
Structure Type: CONCRETE T-BEAM
Features Intersected: N. BRANCH LAMOILLE R
Surface: Bituminous
Inspection Date: 8/2021
Maintenance/Ownership: State

Bridge 11:
Culvert - 1953
Structure No. 300282001108011
Length: 16'
Under Clearance: 12.0'
Weight Limit: 0
Facility Carried: VT109
Structure Type: RC BOX
Features Intersected: RATTLING BROOK
Inspection Date: 11/2018
Maintenance: State

Bridge 12:
Culvert - 1960
Structure No. 300282001208011
Length: 11'
Weight Limit: 0
Facility Carried: VT109
Structure Type: CGMPPA
Features Intersected: OTTER BROOK
Inspection Date: 12/2022
Maintenance: State

Historic Projects

- Unknown
- Retreatment
- Resurface
- Bituminous Mix
- Skinny Mix
- Bituminous Seal
- Bituminous Concrete
- Bituminous Macadam
- Cold Plane and Bituminous Concrete
- Concrete
- Gravel
- Surface Treated Gravel
- Plant Mix
- Reclaimed Base and Bituminous Concrete

Indicated plans available - http://vtransmap01.act.state.vt.us/rp/dpr/Diwebstore/

Functional Class

- 1 - Interstate System
- 2 - Other Freeways and Expressways
- 3 - Principal Arterial
- 4 - Minor Arterial
- 5 - Major Collector
- 6 - Minor Collector

Speed Zones

SPEED 25, SPEED 30, SPEED 35, SPEED 40, SPEED 45, SPEED 50, SPEED 55, SPEED 60, SPEED 65

Curves

(degrees) Left, Right

Grades

(percent) grade up, grade down

Road Widths

(ft)

Traffic Counters

- Continuous (CTC)
- Weigh-In-Motion (WIM)
- Short-Term, Scheduled
- Short-Term, Unscheduled

(counter ID)

AADT
(AADT)

Crash Locations

- Fatal
- Injury
- Property Damage Only
- Unknown Crash Type

High Crash Locations (HCL's)
Sections (& Intersections)

HCL No.
- 1 - 100 (1 - 10)
- 101 - 200 (11 - 20)
- 201 - 300 (21 - 30)
- 301 - 400 (31 - 40)
- 401 - 800 (41 - 113)

Mileage by Functional Class By Sheet

0282	5 - Major Collector	6.758

Page Total Mileage: 6.758 mi

Mileage by Town By Sheet

BELVIDERE - V109-0801		6.758 of 6.758

Page Total Mileage: 6.758 mi

DISTRICT	TOWN	Date: 09/23/23	ROUTE
8	BELVIDERE	1 of 1 TWN mileage: 0.0 to 6.758	VT-109 ETE mileage: 8.042 to 14.8