

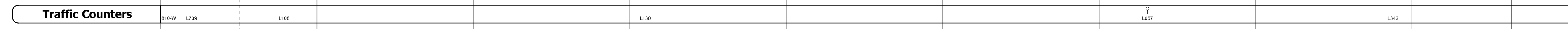





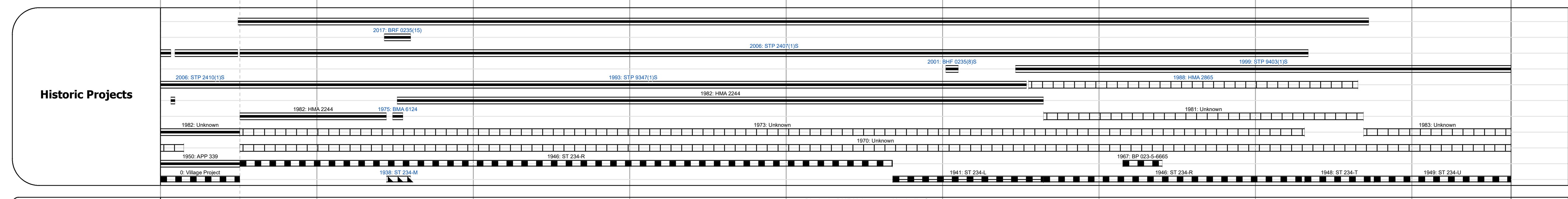
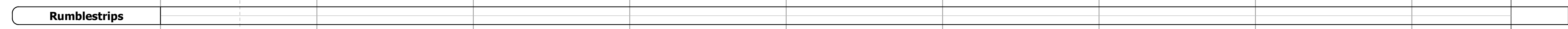
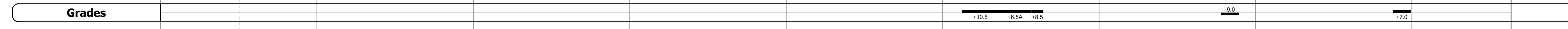
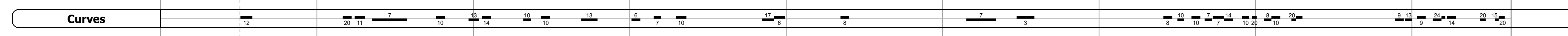
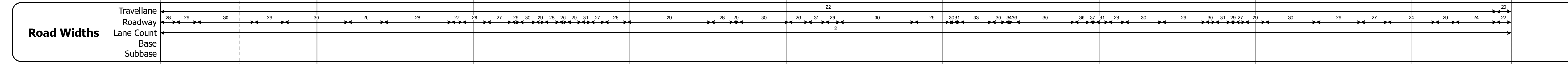
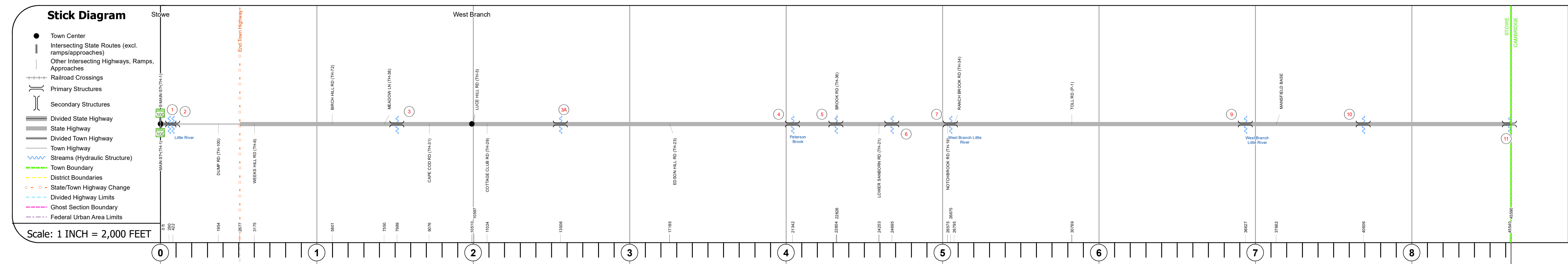
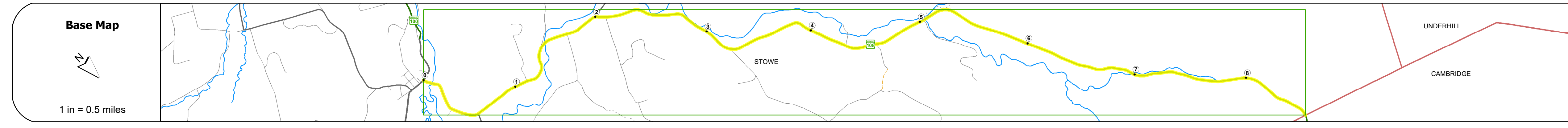
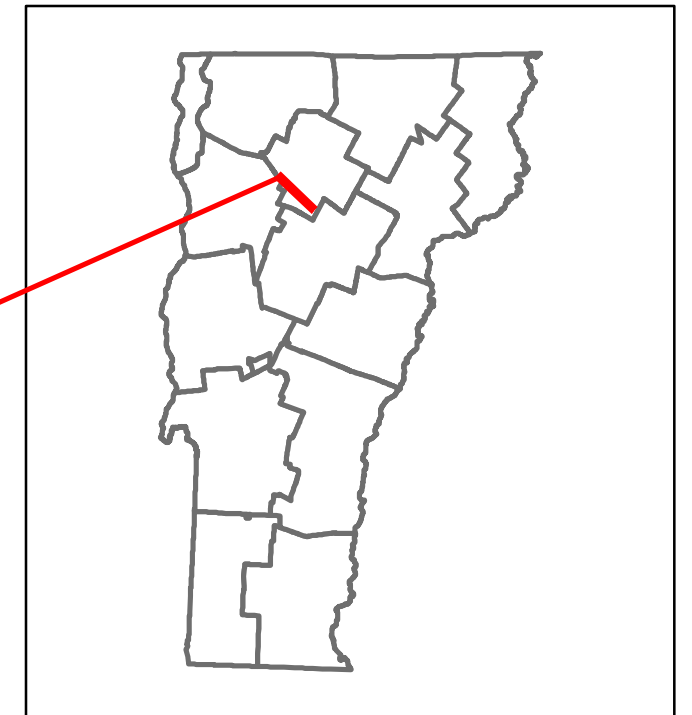


Route Log and Progress Chart

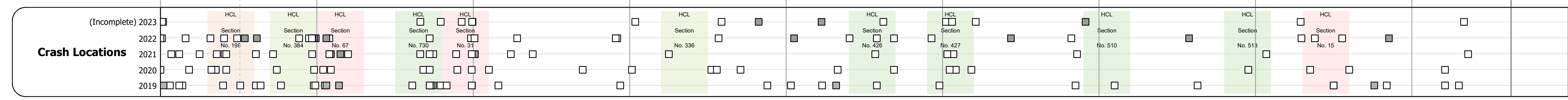
DRAFT

Please Note: Errors and Omissions May Exist.
Contact the VTTrans Mapping Section with questions or concerns.

DISTRICT	TOWN	ROUTE
6	STOWE	VT-108



Year	Station 0+00	Station 1+00	Station 2+00	Station 3+00	Station 4+00	Station 5+00	Station 6+00	Station 7+00	Station 8+00
2022	9651	8893			10270			4704	2208
2021	9113	8822			10188			4635	2190
2020	7952	7786			8992			3425	1933
2019	6781	9192			10616			4328	2282
2018	6800	9600			6900			4400	1800



STRUCTURE DESCRIPTIONS

<p>Bridge 1: Culvert - 1945 Structure No. 300235000108081 Length: 6' Under Clearance: 6.0' Weight Limit: 0 Facility Carried: VT108 Structure Type: RC BOX Features Intersected: BROOK Inspection Date: 9/2018 Maintenance: State</p>	<p>Bridge 9: Culvert - 1961 Structure No. 300235000908081 Length: 16' Under Clearance: 9.0' Weight Limit: 0 Facility Carried: VT108 Structure Type: CGMPPA Features Intersected: WEST BRANCH LITTLE RIVER Inspection Date: 8/2021 Maintenance: State</p>
<p>Bridge 2: Stringer/multi-beam or girder - 2015 Structure No. 200235000208082 Length: 132' Height: 100.0' Width: 30.0' Weight Limit: 0 Facility Carried: VT 00108 ML Structure Type: WELDED GIRDER Features Intersected: LITTLE RIVER Inspection Date: 8/2021 Maintenance/Ownership: Town</p>	<p>Bridge 10: Culvert - 1926 Structure No. 300235000108081 Length: 15' Width: 30.0' Under Clearance: 9.0' Weight Limit: 0 Facility Carried: VT108 Structure Type: RC FRAME WIDE W/ SLAB Features Intersected: WEST BRANCH LITTLE RIVER Inspection Date: 8/2021 Maintenance: State</p>
<p>Bridge 3: Stringer/multi-beam or girder - 2016 Structure No. 200235000308082 Length: 147' Height: 100.0' Width: 30.0' Weight Limit: 0 Facility Carried: VT 00108 ML Structure Type: WELDED PLATE GIRDER Features Intersected: WEST BROOK Inspection Date: 8/2021 Maintenance/Ownership: State</p>	<p>Bridge 11: Slab - 1940 Structure No. 200235001108082 Length: 24' Height: 100.0' Width: 28.0' Weight Limit: 0 Facility Carried: VT 00108 ML Structure Type: CONCRETE SLAB Features Intersected: BROOK Surface: Bituminous Inspection Date: 8/2021 Maintenance/Ownership: State</p>
<p>Bridge 3A: Culvert - 1975 Structure No. 300238003A08081 Length: 9' Under Clearance: 5.0' Weight Limit: 0 Facility Carried: VT108 Structure Type: CGMPPA W CONC INVERT Features Intersected: BROOK Inspection Date: 9/2018 Maintenance: State</p>	
<p>Bridge 4: Culvert - 1919 Structure No. 300235000408081 Length: 12' Width: 28.0' Under Clearance: 4.0' Weight Limit: 0 Facility Carried: VT108 Structure Type: RC BOX WIDE W/ SLAB Features Intersected: PETERSON BROOK Surface: Bituminous Inspection Date: 9/2018 Maintenance: State</p>	
<p>Bridge 5: Culvert - 1919 Structure No. 300235000508081 Length: 10' Width: 30.0' Under Clearance: 3.0' Weight Limit: 0 Facility Carried: VT108 Structure Type: FRAME WIDE W/ RC BOX Features Intersected: HADLEY BROOK Surface: Bituminous Inspection Date: 9/2018 Maintenance: State</p>	
<p>Bridge 6: Culvert - 1919 Structure No. 300235000608081 Length: 10' Width: 28.0' Under Clearance: 5.0' Weight Limit: 0 Facility Carried: VT108 Structure Type: RC BOX WIDE W/ SLAB Features Intersected: BROOK Surface: Bituminous Inspection Date: 9/2018 Maintenance: State</p>	
<p>Bridge 7: Stringer/multi-beam or girder - 1941 Structure No. 200235000708082 Length: 94' Height: 100.0' Width: 29.0' Weight Limit: 0 Facility Carried: VT 00108 ML Structure Type: ROLLED BEAM Features Intersected: WEST BRANCH LITTLE RIVER Surface: Bituminous Inspection Date: 8/2021 Maintenance/Ownership: State</p>	

<p>Historic Projects</p> <ul style="list-style-type: none"> Unknown Retreatment Resurface Bituminous Mix Skinny Mix Bituminous Seal 	<p>Functional Class</p> <ul style="list-style-type: none"> 1 - Interstate System 2 - Other Freeways and Expressways 3 - Principal Arterial 4 - Minor Arterial 5 - Major Collector 6 - Minor Collector 	<p>Curves</p> <ul style="list-style-type: none"> Left Right 	<p>Grades</p> <ul style="list-style-type: none"> grade up grade down 	<p>Traffic Counters</p> <ul style="list-style-type: none"> Continuous (CTC) Weigh-In-Motion (WIM) Short-Term, Scheduled Short-Term, Unscheduled 	<p>Crash Locations</p> <ul style="list-style-type: none"> Fatal Injury Property Damage Only Unknown Crash Type 	<p>Mileage by Functional Class By Sheet</p> <p>0235 5 - Major collector 8.634</p>	<p>Mileage by Town By Sheet</p> <p>STOWE - v108-0808 8.634 of 8.634</p>	<p>DISTRICT</p> <p>6</p>	<p>TOWN</p> <p>STOWE</p>	<p>Date: 09/23/23</p>	<p>ROUTE</p> <p>VT-108</p>
<p>Speed Zones</p> <p>25 30 35 40 45 50 55 60 65</p>										<p>1 of 1 TWN mileage: 0.0 to 8.634</p>	<p>ETE mileage: 0.0 to 8.634</p>
<p>Indicated plans available - http://vttransmap01.aot.state.vt.us/p/dcr/DWebstor/</p>										<p>Page Total Mileage: 8.634 mi</p>	