

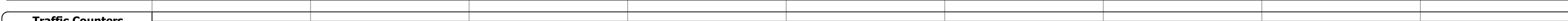


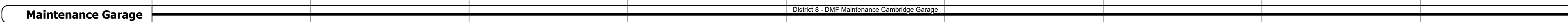
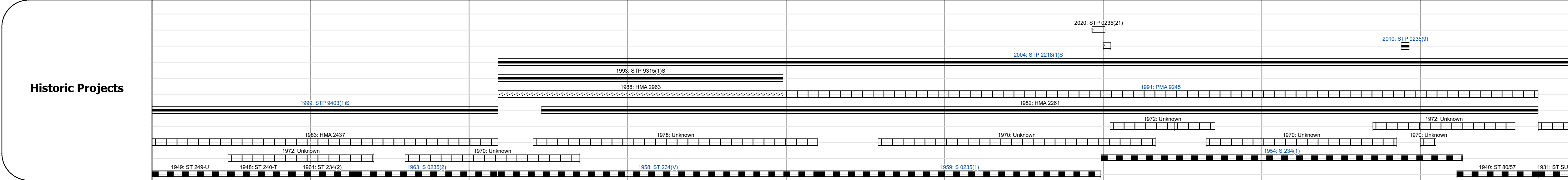

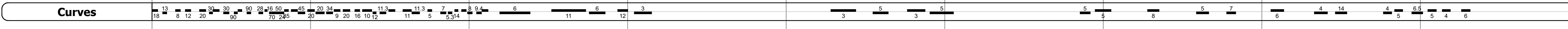
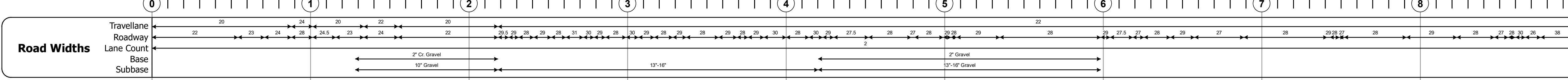
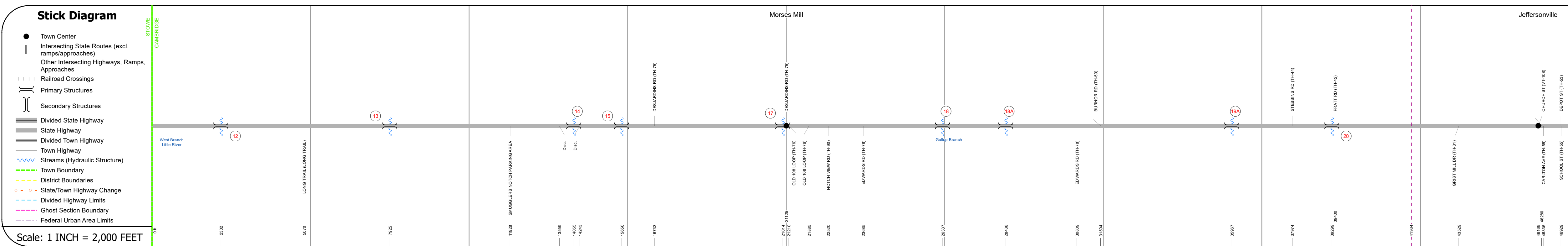
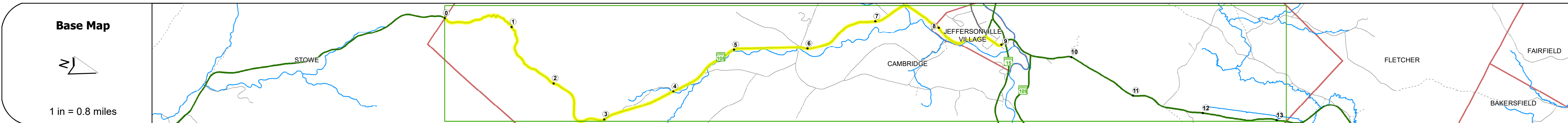
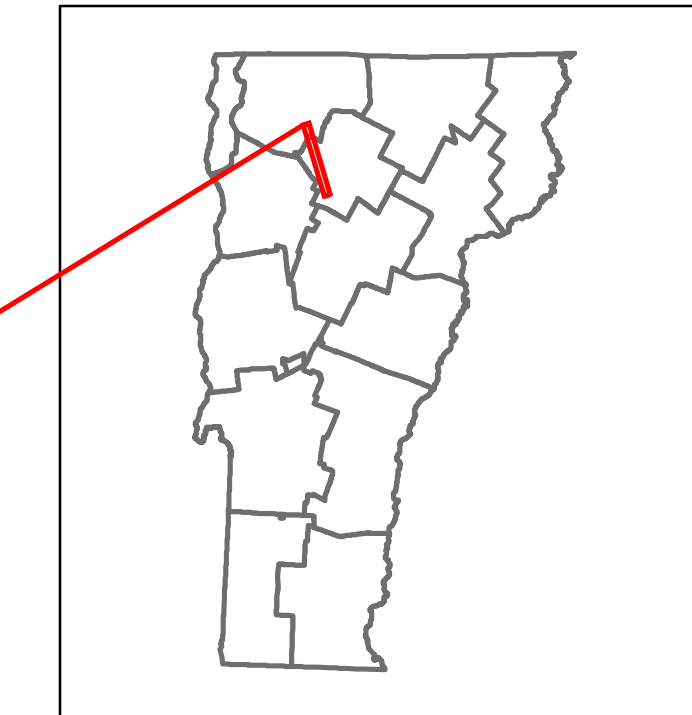


Route Log and Progress Chart

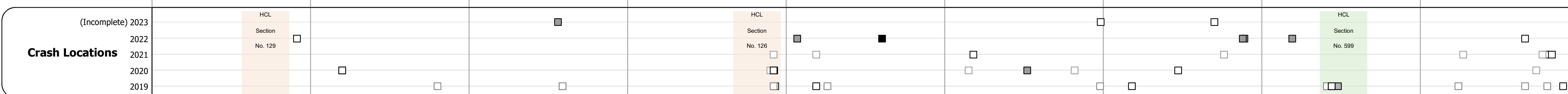
DRAFT

Please Note: Errors and Omissions May Exist.
Contact the VTrans Mapping Section with questions or concerns.

DISTRICT	TOWN	ROUTE
8	CAMBRIDGE	VT-108



Year	1876	1684	1486	1754	1800	3318	2667	2353	2778	3000	4924	3648	3219	3801	3800	1919	1904	1955	2355	2400	
2022																					
2021																					
2020																					
2019																					
2018																					



STRUCTURE DESCRIPTIONS

Bridge 12:
Slab - 1931
Structure No. 300235001208021
Length: 12'
Width: 20.0'
Under Clearance: 4.0'
Weight Limit: 0
Facility Carried: VT108
Structure Type: CONCRETE SLAB
Features Intersected: W BRANCH LITTLE R
Surface: Bituminous
Inspection Date: 11/2013
Maintenance: State

Bridge 13:
Slab - 1931
Structure No. 300235001308021
Length: 19'
Width: 26.0'
Under Clearance: 12.0'
Weight Limit: 0
Facility Carried: VT 108
Structure Type: CONCRETE SLAB
Features Intersected: BROOK
Surface: Bituminous
Inspection Date: 11/2018
Maintenance: State

Bridge 14:
Culvert - 1958
Structure No. 300235001408021
Length: 13'
Under Clearance: 14.0'
Weight Limit: 0
Facility Carried: VT 108
Structure Type: CGMPP
Features Intersected: BROOK
Inspection Date: 12/2018
Maintenance: State

Bridge 15:
Culvert - 1958
Structure No. 300235001508021
Length: 7'
Under Clearance: 7.0'
Weight Limit: 0
Facility Carried: VT 108
Structure Type: CGMPP
Features Intersected: BROOK
Inspection Date: 12/2018
Maintenance: State

Bridge 17:
Stringer/multi-beam or girder - 1958
Structure No. 200235001708022
Length: 79'
Height: 100.0'
Width: 30.0'
Weight Limit: 0
Facility Carried: VT 00108 ML
Structure Type: ROLLED BEAM
Features Intersected: BREWSTER RIVER
Surface: Bituminous
Inspection Date: 8/2021
Maintenance/Ownership: State

Bridge 18:
Culvert - 1959
Structure No. 300235001808021
Length: 8'
Under Clearance: 9.0'
Weight Limit: 0
Facility Carried: VT 108
Structure Type: CGMPP
Features Intersected: BROOK
Inspection Date: 11/2018
Maintenance: State

Bridge 18A:
Culvert - 1959
Structure No. 300235018A08021
Length: 6'
Under Clearance: 6.0'
Weight Limit: 0
Facility Carried: VT108
Structure Type: ACCMPP
Features Intersected: BROOK
Inspection Date: 11/2018
Maintenance: State

Bridge 19A:
Culvert - 1954
Structure No. 300235019A08021
Length: 7'
Under Clearance: 6.0'
Weight Limit: 0
Facility Carried: VT108
Structure Type: SEGMENTAL RC PIPE
Features Intersected: CATTLE PASS
Inspection Date: 11/2018
Maintenance: State

Bridge 20:
Culvert - 1954
Structure No. 300235002008021
Length: 12'
Under Clearance: 8.0'
Weight Limit: 0
Facility Carried: VT108
Structure Type: CGMPPA
Features Intersected: BROOK
Inspection Date: 11/2018
Maintenance: State

Historic Projects <ul style="list-style-type: none"> Unknown Retreatment Resurface Bituminous Mix Skinny Mix Bituminous Seal 	Functional Class <ul style="list-style-type: none"> 1 - Interstate System 2 - Other Freeways and Expressways 3 - Principal Arterial 4 - Minor Arterial 5 - Major Collector 6 - Minor Collector 	Curves <ul style="list-style-type: none"> Left (degree) Right (degree) 	Grades <ul style="list-style-type: none"> Up (percent) Down (percent) 	Traffic Counters <ul style="list-style-type: none"> Continuous (CTC) Weight-In-Motion (WIM) Short-Term, Scheduled Short-Term, Unscheduled 	Crash Locations <ul style="list-style-type: none"> Fatal Injury Property Damage Only Unknown Crash Type 	Mileage by Functional Class By Sheet 0235 5 - Major collector 9.000	Mileage by Town By Sheet CAMBRIDGE - V108-0802 9.0 of 13.129	DISTRICT 8	TOWN CAMBRIDGE	Date: 09/23/23	ROUTE VT-108 ETE mileage: 8.634 to 17.634
--	--	--	---	---	---	---	--	----------------------	--------------------------	-----------------------	--