# Route Log and Progress Chart

**DRAFT**

Please Note: Errors and Omissions May Exist.
Contact the VTrans Mapping Section with questions or concerns.

| DISTRICT | TOWN | ROUTE |
|---|---|---|
| 8 | ENOSBURGH | VT-108 |

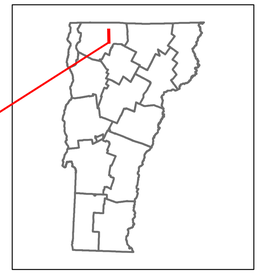

VERMONT 108

## Base Map

1 in = 2,000 feet

## Stick Diagram




## Road Widths

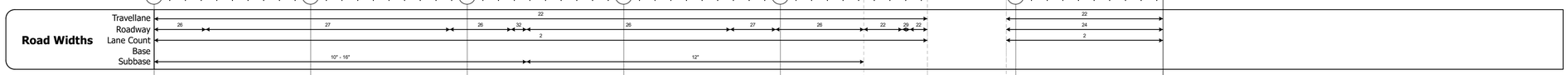


## Curves

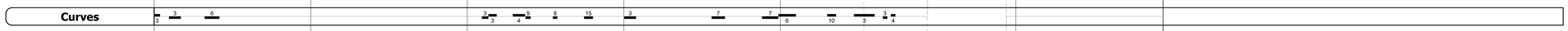

## Grades

## Guardrails

## Rumblestrips

## Historic Projects

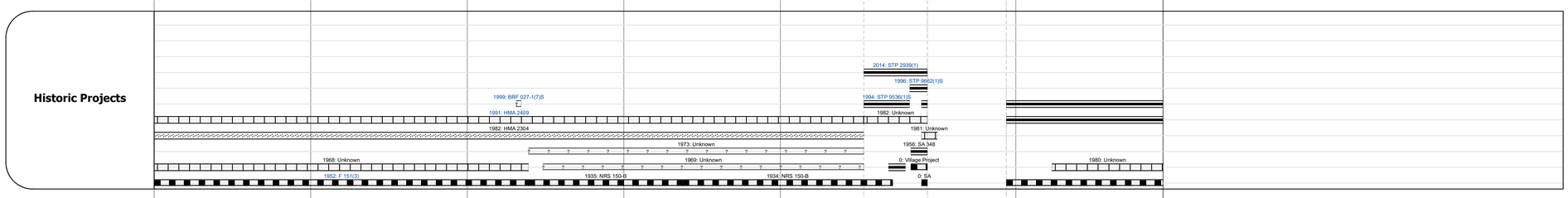


## Maintenance Garage

District 8 - DMF Maintenance Enosburg Garage

## Speed Zone




## Functional Class

## National Highway System

## Limited Access Highway

## Customer Service Level

## Traffic Counters




## AADT

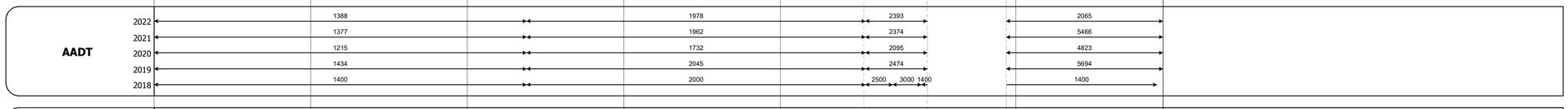


## Crash Locations

## STRUCTURE DESCRIPTIONS

Bridge 44:
Culvert - 1952
Structure No. 300271004406031
Length: 12'
Under Clearance: 7.0'
Weight Limit: 0
Facility Carried: VT108
Structure Type: CGMPPA
Features Intersected: BEAVER MEADOW BROOK
Inspection Date: 7/2018
Maintenance: State

Bridge 45:
Culvert - 1952
Structure No. 300271004506031
Length: 12'
Under Clearance: 8.0'
Weight Limit: 0
Facility Carried: VT108
Structure Type: CGMPPA
Features Intersected: BROOK / CATTLE PASS
Inspection Date: 7/2018
Maintenance: State

Bridge 46:
Slab - 1952
Structure No. 200027004606032
Length: 25'
Height: 100.0'
Width: 30.0'
Weight Limit: 0
Facility Carried: VT 00108 ML
Structure Type: CONCRETE SLAB
Features Intersected: BROOK AND CATTLE PASS
Surface: Bituminous
Inspection Date: 8/2021
Maintenance/Ownership: State

Bridge 47:
Stringer/multi-beam or girder - 1952
Structure No. 200027004706032
Length: 54'
Height: 100.0'
Width: 30.0'
Weight Limit: 0
Facility Carried: VT 00108 ML
Structure Type: ROLLED BEAM
Features Intersected: THE BRANCH
Surface: Bituminous
Inspection Date: 8/2021
Maintenance/Ownership: State

Bridge 48:
Stringer/multi-beam or girder - 1998
Structure No. 200027004806032
Length: 76'
Height: 100.0'
Width: 33.0'
Weight Limit: 0
Facility Carried: VT 00108 ML
Structure Type: WELDED PLATE GIRDER
Features Intersected: TYLER BRANCH
Surface: Bituminous
Inspection Date: 8/2021
Maintenance/Ownership: State

Bridge 50:
Stringer/multi-beam or girder - 1970
Structure No. 200027005006032
Length: 245'
Height: 100.0'
Width: 30.0'
Weight Limit: 0
Facility Carried: VT 00108 ML
Structure Type: 2 SP CONT WLD GIRDER
Features Intersected: MISSISQUOI RIVER
Surface: Bituminous
Inspection Date: 8/2021
Maintenance/Ownership: Town

Bridge 51:
Culvert - 2012
Structure No. 300305005106031
Length: 10'
Under Clearance: 8.0'
Weight Limit: 0
Facility Carried: VT108
Structure Type: SEGMENTAL RC BOX
Features Intersected: GIDDINGS BROOK
Inspection Date: 7/2018
Maintenance: Town

### Historic Projects

Unknown
Retreatment
Resurface
Bituminous Mix
Skinny Mix
Bituminous Seal
Bituminous Concrete
Bituminous Macadam
Cold Plane and Bituminous Concrete
Concrete
Gravel
Surface Treated
Gravel
Plant Mix
Reclaimed Base and Bituminous Concrete

Indicated plans available - http://vtransmap01.act.state.vt.us/rp/dpr/Diwebstore/

### Functional Class

1 - Interstate System
2 - Other Freeways and Expressways
3 - Principal Arterial
4 - Minor Arterial
5 - Major Collector
6 - Minor Collector

### Speed Zones

SPEED 25 SPEED 30 SPEED 35 SPEED 40 SPEED 45 SPEED 50 SPEED 55 SPEED 60 SPEED 65

### Curves

(degrees) Left
Right

### Grades

(percent) grade up
grade down

### Road Widths

(ft)

### Traffic Counters

Continuous (CTC)
Weigh-In-Motion (WIM)
Short-Term, Scheduled
Short-Term, Unscheduled
(counter ID)

### AADT

(AADT)

### Crash Locations

Fatal
Injury
Property Damage Only
Unknown Crash Type

### High Crash Locations (HCL's)

Sections (& Intersections)

HCL No.
1 - 100 (1 - 10)
101 - 200 (11 - 20)
201 - 300 (21 - 30)
301 - 400 (31 - 40)
401 - 800 (41 - 113)

### Mileage by Functional Class By Sheet

| | | |
|---|---|---|
| 027 | 4 - Minor Arterial | 4.939 |
| 0305 | 5 - Major Collector | 1.001 |

Page Total Mileage: 5.940 mi

### Mileage by Town By Sheet

| | |
|---|---|
| ENOSBURGH - V108-0603 | 5.94 of 5.94 |
| Ghost Section - (VT-105, MM 0.699 to 1.203) | |

Page Total Mileage: 5.94 mi

| DISTRICT | TOWN | Date: 09/23/23 | ROUTE |
|---|---|---|---|
| 8 | ENOSBURGH | 1 of 1<br>TWN mileage: 0.0 to 5.94 | VT-108<br>ETE mileage: 32.127 to 38.067 |

For More Information Contact - Vermont Agency of Transportation, Policy, Planning and Intermodal Development Division - Mapping Section, 219 North Main Street, Barre, VT 05641 Telephone: 802-828-2600.