Route Log and Progress Chart

DRAFT

Please Note: Errors and Omissions May Exist.
Contact the VTrans Mapping Section with questions or concerns.

DISTRICT	TOWN	ROUTE
8	BERKSHIRE	VT-108

VTrans Working to Get You There — Vermont Agency of Transportation

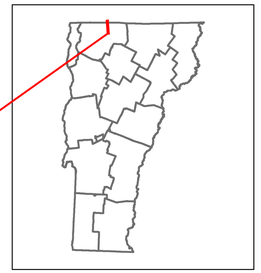

VERMONT 108

Base Map

1 in = 2,000 feet

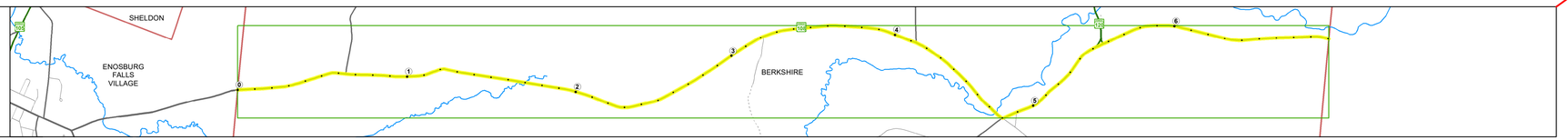

Stick Diagram



STRUCTURE DESCRIPTIONS

Bridge 52:
Culvert - 2016
Structure No. 300305005206021
Length: 6'
Under Clearance: 4.0'
Weight Limit: 0
Facility Carried: VT108
Structure Type: SEGMENTAL RC BOX
Features Intersected: BROOK
Inspection Date: 7/2018
Maintenance: State

Bridge 57:
Stringer/multi-beam or girder - 1954
Structure No. 200305005706022
Length: 79'
Height: 100.0'
Width: 27.0'
Weight Limit: 0
Facility Carried: VT 00108 ML
Structure Type: ROLLED BEAM
Features Intersected: PIKE RIVER
Inspection Date: 8/2021
Maintenance/Ownership: State

Historic Projects: Unknown, Retreatment, Resurface, Bituminous Mix, Skinny Mix, Bituminous Seal, Bituminous Concrete, Bituminous Macadam, Cold Plane and Bituminous Concrete, Concrete, Gravel, Surface Treated Gravel, Plant Mix, Reclaimed Base and Bituminous Concrete

Indicated plans available - http://vtransmap01.aot.state.vt.us/rp/dpr/Diwebstore/

Functional Class: 1 - Interstate System; 2 - Other Freeways and Expressways; 3 - Principal Arterial; 4 - Minor Arterial; 5 - Major Collector; 6 - Minor Collector

Speed Zones: 25, 30, 35, 40, 45, 50, 55, 60, 65

Curves: Left, Right (degrees)

Grades: grade up, grade down (percent)

Road Widths (ft)

Traffic Counters: Continuous (CTC); Weigh-In-Motion (WIM); Short-Term, Scheduled; Short-Term, Unscheduled (counter ID); AADT (AADT)

Crash Locations: Fatal; Injury; Property Damage Only; Unknown Crash Type

High Crash Locations (HCL's) Sections (& Intersections)
HCL No.
1 - 100 (1 - 10)
101 - 200 (11 - 20)
201 - 300 (21 - 30)
301 - 400 (31 - 40)
401 - 800 (41 - 113)

Mileage by Functional Class By Sheet

0305	5 - Major Collector	6.905

Page Total Mileage: 6.905 mi

Mileage by Town By Sheet

BERKSHIRE - V108-0602	6.905 of 6.905

Page Total Mileage: 6.905 mi

DISTRICT	TOWN	Date: 09/23/23	ROUTE
8	BERKSHIRE	1 of 1 TWN mileage: 0.0 to 6.905	VT-108 ETE mileage: 38.067 to 44.972

For More Information Contact - Vermont Agency of Transportation, Policy, Planning and Intermodal Development Division - Mapping Section, 219 North Main Street, Barre, VT 05641 Telephone: 802-828-2600.