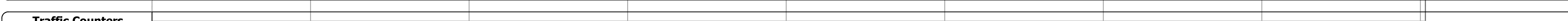
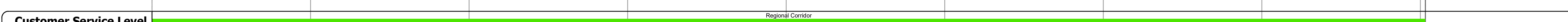

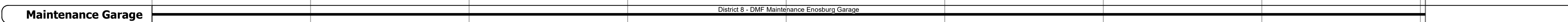
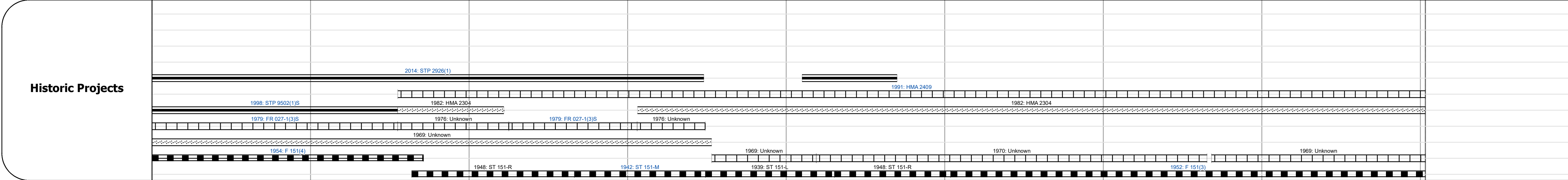

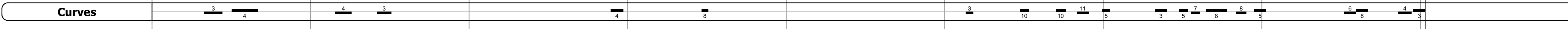
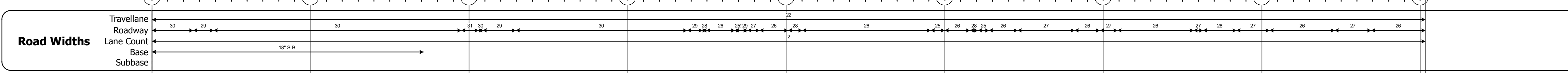
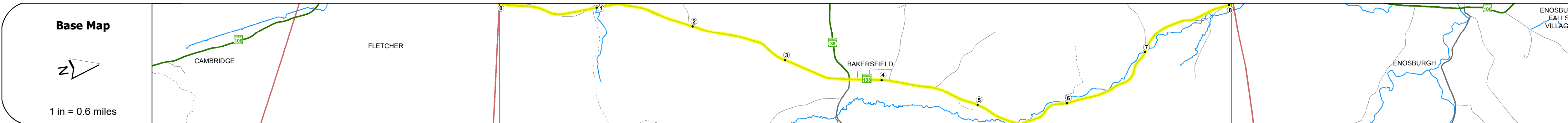
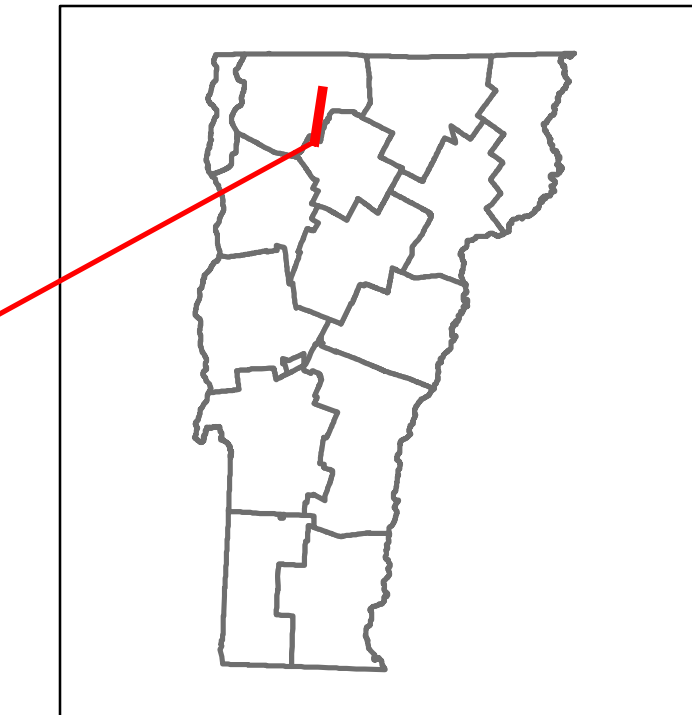



DISTRICT	TOWN	ROUTE
8	BAKERSFIELD	VT-108



Year	Station 0+00	Station 1+00	Station 2+00	Station 3+00	Station 4+00	Station 5+00	Station 6+00	Station 7+00	Station 8+00
2022		1615			1792				1603
2021		1026			1778				1377
2020		905			1569				1215
2019		1068			1853				1434
2018		1100			1900				1300



STRUCTURE DESCRIPTIONS

Bridge 31:
Culvert - 1954
Structure No. 300271003106011
Length: 12'
Under Clearance: 8.0'
Weight Limit: 0
Facility Carried: VT108
Structure Type: CONG RIGID FRAME+BOX
Features Intersected: BROOK
Inspection Date: 10/2018
Maintenance: State

Bridge 33:
Frame - 1954
Structure No. 300271003306011
Length: 14'
Under Clearance: 12.0'
Weight Limit: 0
Facility Carried: VT108
Structure Type: CONCRETE RIGID FRAME
Features Intersected: KINGS HILL BROOK
Inspection Date: 10/2018
Maintenance: State

Bridge 34:
Culvert - 1954
Structure No. 300271003406011
Length: 7'
Under Clearance: 6.0'
Weight Limit: 0
Facility Carried: VT108
Structure Type: SEGMENTAL RC PIPE
Features Intersected: CATTLE PASS
Inspection Date: 10/2018
Maintenance: State

Bridge 37:
Slab - 1952
Structure No. 200027003706012
Length: 25'
Height: 100.0'
Width: 30.0'
Weight Limit: 0
Facility Carried: VT 00108 ML
Structure Type: CONCRETE SLAB
Features Intersected: THE BRANCH
Surface: Bituminous
Inspection Date: 8/2021
Maintenance/Ownership: State

Bridge 40:
Culvert - 1952
Structure No. 300271004006011
Length: 7'
Under Clearance: 6.0'
Weight Limit: 0
Facility Carried: VT108
Structure Type: SEGMENTAL RC PIPE
Features Intersected: BROOK
Inspection Date: 10/2018
Maintenance: State

Bridge 41:
Tee Beam - 1952
Structure No. 200027004106012
Length: 34'
Height: 100.0'
Width: 31.0'
Weight Limit: 0
Facility Carried: VT 00108 ML
Structure Type: CONCRETE T-BEAM
Features Intersected: THE BRANCH
Surface: Bituminous
Inspection Date: 8/2021
Maintenance/Ownership: State

Bridge 42:
Culvert - 1952
Structure No. 300271004206011
Length: 7'
Under Clearance: 6.0'
Weight Limit: 0
Facility Carried: VT108
Structure Type: SEGMENTAL RC PIPE
Features Intersected: CATTLE PASS
Inspection Date: 10/2018
Maintenance: State

Bridge 43:
Culvert - 1952
Structure No. 300271004306011
Length: 7'
Under Clearance: 6.0'
Weight Limit: 0
Facility Carried: VT108
Structure Type: SEGMENTAL RC PIPE
Features Intersected: CATTLE PASS
Inspection Date: 10/2018
Maintenance: State

Historic Projects <ul style="list-style-type: none"> Unknown Retreatment Resurface Bituminous Mix Skippy Mix Bituminous Seal 	Functional Class <ul style="list-style-type: none"> 1 - Interstate System 2 - Other Freeways and Expressways 3 - Principal Arterial 4 - Minor Arterial 5 - Major Collector 6 - Minor Collector 	Curves <ul style="list-style-type: none"> Left Right 	Grades <ul style="list-style-type: none"> Up Down 	Traffic Counters <ul style="list-style-type: none"> Continuous (CTC) Weigh-In-Motion (WIM) Short-Term, Scheduled Short-Term, Unscheduled 	Crash Locations <ul style="list-style-type: none"> Fatal Injury Property Damage Only Unknown Crash Type 	Mileage by Functional Class By Sheet 027 4 - Minor Arterial 8.032	Mileage by Town By Sheet BAKERSFIELD - V108-0601 8.032 of 8.032	DISTRICT 8	TOWN BAKERSFIELD	Date: 09/23/23	ROUTE VT-108 ETE mileage: 24.095 to 32.127
--	--	--	---	--	---	---	---	----------------------	----------------------------	-----------------------	---