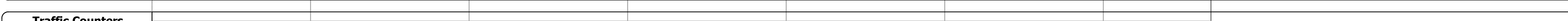



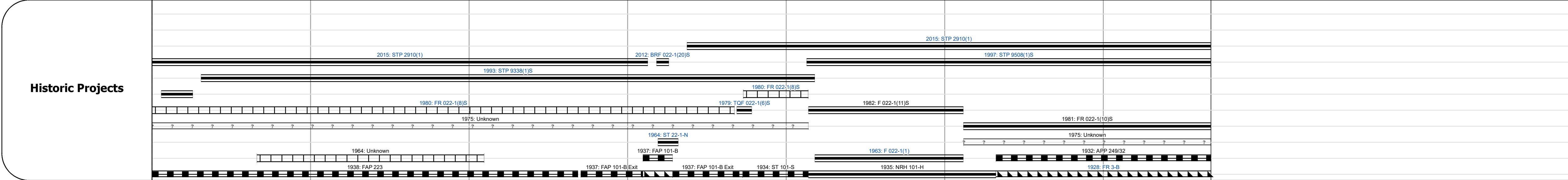
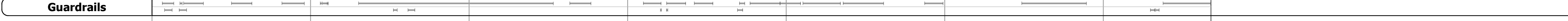

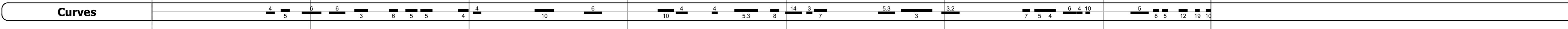
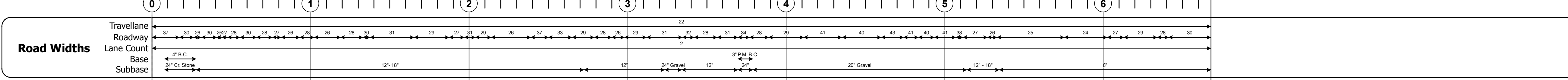
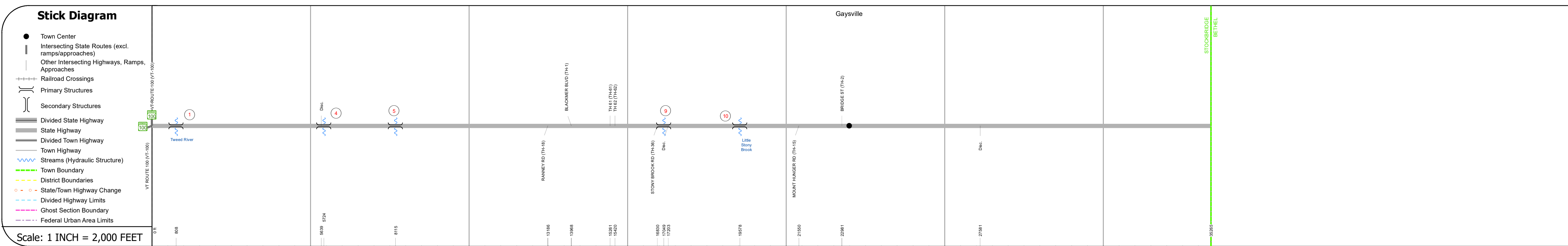
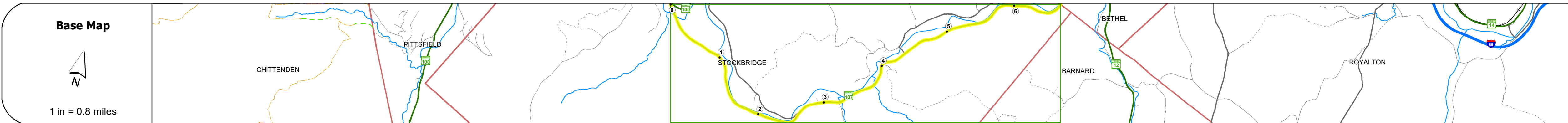
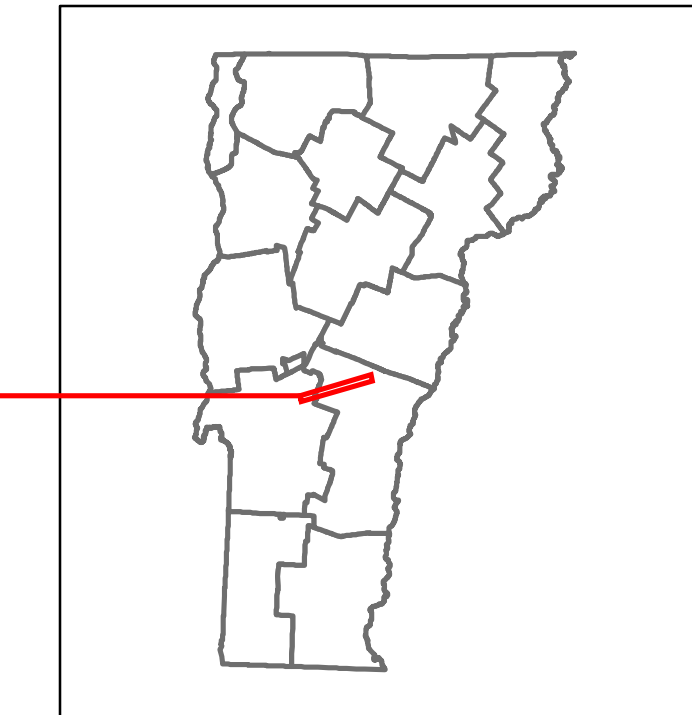
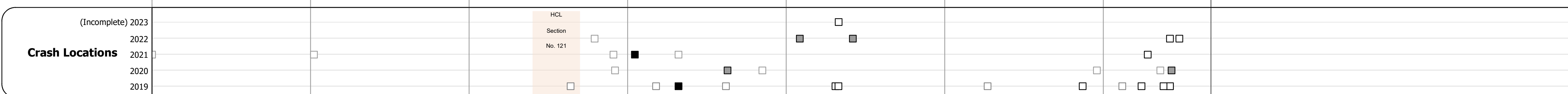


DISTRICT	TOWN	ROUTE
4	STOCKBRIDGE	VT-107



Year	2022	2021	2020	2019	2018
2022	2431				
2021	2281				
2020	2013				
2019	2377				
2018	2400		3500		3700



STRUCTURE DESCRIPTIONS

Bridge 1:
Stringer/multi-beam or girder - 1992
Structure No. 200022000114192
Length: 198'
Height: 100.0'
Width: 39.0'
Weight Limit: 0
Facility Carried: VT 00107 ML
Structure Type: 2 SP CONT WLD GIRDER
Features Intersected: TWEED RIVER
Surface: Bituminous
Inspection Date: 7/2021
Maintenance/Ownership: State

Bridge 4:
Culvert - 1937
Structure No. 300221000414191
Length: 8'
Under Clearance: 4.0'
Weight Limit: 0
Facility Carried: VT 107
Structure Type: RC BOX
Features Intersected: BROOK
Inspection Date: 10/2018
Maintenance: State

Bridge 5:
Culvert - 2011
Structure No. 300221000514191
Length: 8'
Under Clearance: 6.0'
Weight Limit: 0
Facility Carried: VT 107
Structure Type: SEGMENTAL RC BOX
Features Intersected: BROOK
Inspection Date: 10/2018
Maintenance: State

Bridge 9:
Stringer/multi-beam or girder - 2012
Structure No. 200022000914192
Length: 154'
Height: 100.0'
Width: 30.0'
Weight Limit: 0
Facility Carried: VT 00107 ML
Structure Type: CURVED PLATE GIRDER
Features Intersected: STONY BROOK
Surface: Bituminous
Inspection Date: 7/2023
Maintenance/Ownership: State

Bridge 10:
Tee Beam - 1934
Structure No. 200022001014192
Length: 38'
Height: 100.0'
Width: 37.0'
Weight Limit: 0
Facility Carried: VT 00107 ML
Structure Type: CONCRETE T-BEAM
Features Intersected: LITTLE STONY BROOK
Surface: Bituminous
Inspection Date: 7/2021
Maintenance/Ownership: State

Historic Projects <ul style="list-style-type: none"> Unknown Bituminous Concrete Retreatment Resurface Bituminous Mix Skinny Mix Bituminous Seal 	Functional Class <ul style="list-style-type: none"> 1 - Interstate 2 - Other 3 - Principal Arterial 4 - Minor Arterial 5 - Major Collector 6 - Minor Collector 	Curves <ul style="list-style-type: none"> Left Right 	Grades <ul style="list-style-type: none"> Special grade up grade down 	Traffic Counters <ul style="list-style-type: none"> Continuous (CTC) Weigh-In-Motion (WIM) Short-Term, Scheduled Short-Term, Unscheduled 	Crash Locations <ul style="list-style-type: none"> Fatal Injury Property Damage Only Unknown Crash Type 	Mileage by Functional Class By Sheet 022 4 - Minor Arterial 6.679	Mileage by Town By Sheet STOCKBRIDGE - V107-1419 6.679 of 6.679	DISTRICT 4	TOWN STOCKBRIDGE	Date: 09/23/23	ROUTE VT-107 ETE mileage: 0.0 to 6.679
Speed Zones 25 30 35 40 45 50 55 60 65						Page Total Mileage: 6.679 mi		Page Total Mileage: 6.679 mi		1 of 1 TWN mileage: 0.0 to 6.679	