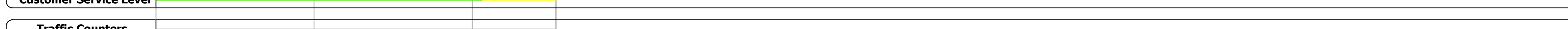
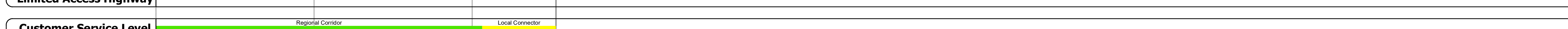





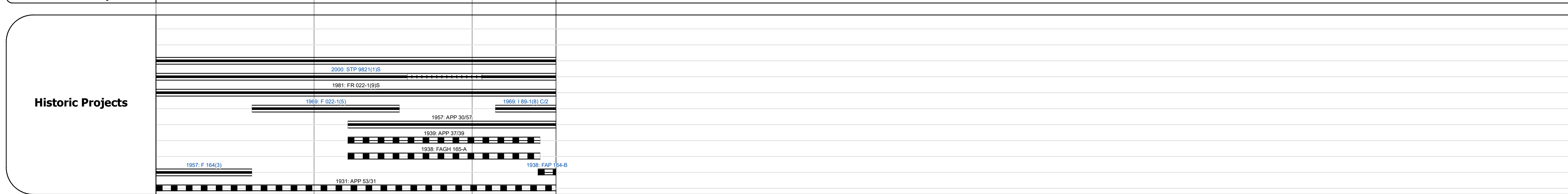


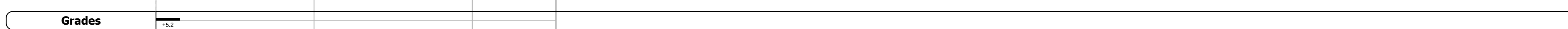



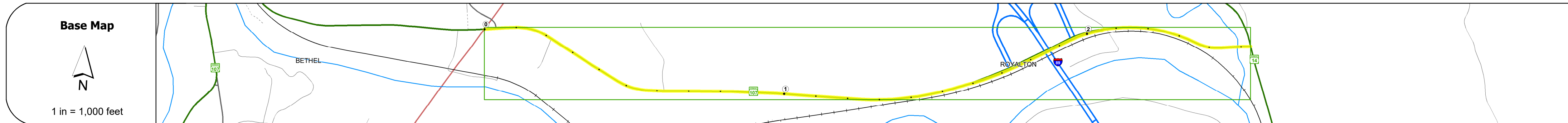
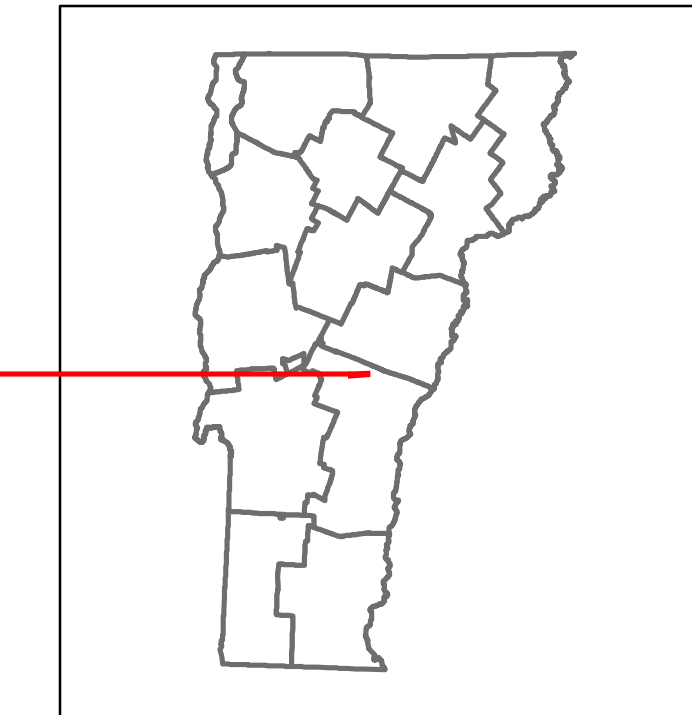



DISTRICT	TOWN	ROUTE
4	ROYALTON	VT-107



Year	Section 1	Section 2	Section 3	Section 4
2022	7074	7074	3318	
2021	7018	5900	4782	
2020	6194	5151	4219	
2019	7313	6082	4981	
2018	7300	6100	5000	



## STRUCTURE DESCRIPTIONS

**Bridge 18:**  
Culvert - 1956  
Structure No. 300221001814161  
Length: 7'  
Under Clearance: 7.0'  
Weight Limit: 0  
Facility Carried: VT107  
Structure Type: ACCGMPP  
Features Intersected: BROOK  
Inspection Date: 9/2018  
Maintenance: State

**Bridge 20:**  
Culvert - 1969  
Structure No. 300221002014161  
Length: 6'  
Under Clearance: 6.0'  
Weight Limit: 0  
Facility Carried: VT107  
Structure Type: ACCGMPP  
Features Intersected: BROOK  
Inspection Date: 9/2018  
Maintenance: State

**Unknown 20A:**  
Unknown  
Structure No. 200089026514162  
Structure Type: Unknown

**Unknown 20B:**  
Unknown  
Structure No. 200089026N14162  
Structure Type: Unknown

**Bridge 21:**  
Stringer/multi-beam or girder - 1937  
Structure No. 200150002114162  
Length: 148'  
Height: 100.0'  
Width: 30.0'  
Weight Limit: 0  
Facility Carried: VT 00107 ML  
Structure Type: 3 SPAN ROLLED BEAM  
Features Intersected: 2ND BRANCH WHITE R.  
Surface: Bituminous  
Inspection Date: 7/2021  
Maintenance/Ownership: State

Historic Projects	Functional Class	Curves	Grades	Traffic Counters	Crash Locations	Mileage by Functional Class By Sheet	Mileage by Town By Sheet	DISTRICT	TOWN	Date: 09/23/23	ROUTE								
<ul style="list-style-type: none"> <li>Unknown</li> <li>Retreatment</li> <li>Resurface</li> <li>Bituminous Mix</li> <li>Skinny Mix</li> <li>Bituminous Seal</li> </ul>	<ul style="list-style-type: none"> <li>1 - Interstate System</li> <li>2 - Other Freeways and Expressways</li> <li>3 - Principal Arterial</li> <li>4 - Minor Arterial</li> <li>5 - Major Collector</li> <li>6 - Minor Collector</li> </ul>	<ul style="list-style-type: none"> <li>Left</li> <li>Right</li> </ul>	<ul style="list-style-type: none"> <li>Surface Treated Gravel</li> <li>Plant Mix</li> <li>Reclaimed Base and Bituminous Concrete</li> </ul>	<ul style="list-style-type: none"> <li>Continuous (CTC)</li> <li>Weight-In-Motion (WIM)</li> <li>Short-Term, Scheduled</li> <li>Short-Term, Unscheduled</li> </ul>	<ul style="list-style-type: none"> <li>Fatal</li> <li>Injury</li> <li>Property Damage Only</li> <li>Unknown Crash Type</li> </ul>	<table border="1"> <tr> <td>022</td> <td>4 - Minor Arterial</td> <td>1.957</td> </tr> <tr> <td>0150</td> <td>5 - Major Collector</td> <td>0.573</td> </tr> </table>	022	4 - Minor Arterial	1.957	0150	5 - Major Collector	0.573	<table border="1"> <tr> <td>ROYALTON - V107-1416</td> <td>2.53 of 2.53</td> </tr> </table>	ROYALTON - V107-1416	2.53 of 2.53	4	ROYALTON	1 of 1 TWN mileage: 0.0 to 2.53	ROUTE VT-107 ETE mileage: 10.952 to 13.482
022	4 - Minor Arterial	1.957																	
0150	5 - Major Collector	0.573																	
ROYALTON - V107-1416	2.53 of 2.53																		