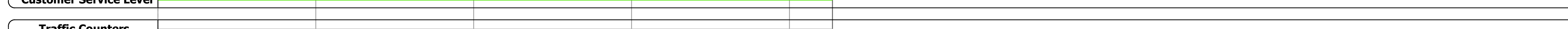








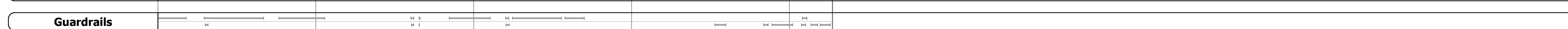

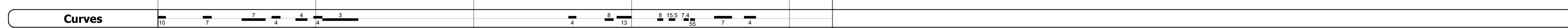
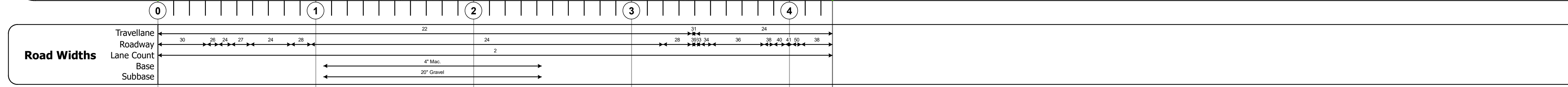
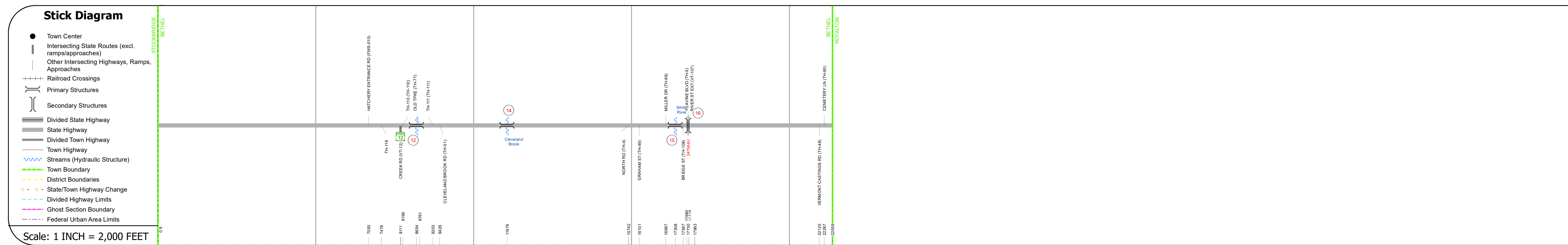
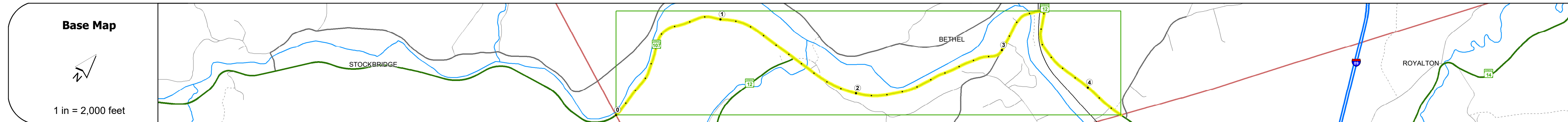
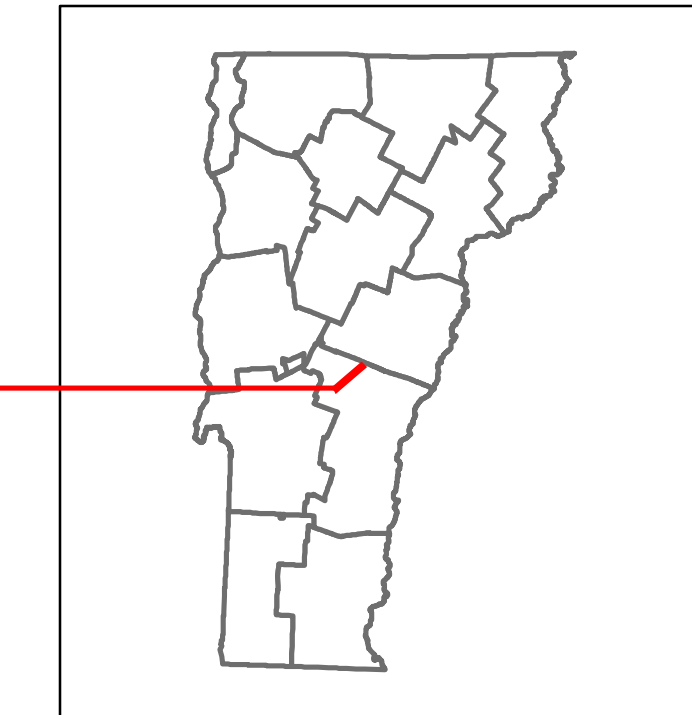



DISTRICT	TOWN	ROUTE
4	BETHEL	VT-107



Year	Station 0-1	Station 1-2	Station 2-3	Station 3-4	Station 4-5
2022	3907			4113	5632
2021	3542			4080	7103
2020	3126			3601	6289
2019	3691			4252	7401
2018	3700			4200	7400



## STRUCTURE DESCRIPTIONS

**Bridge 12:**  
Stringer/multi-beam or girder - 1959  
Structure No: 200022001214042  
Length: 168'  
Height: 100.0'  
Width: 31.0'  
Weight Limit: 0  
Facility Carried: VT 00107 ML  
Structure Type: 2 SPAN ROLLED BEAM  
Features Intersected: LOCUST CREEK  
Surface: Bituminous  
Inspection Date: 7/2021  
Maintenance/Ownership: State

**Bridge 14:**  
Culvert - 1959  
Structure No: 300221001414041  
Length: 12'  
Under Clearance: 8.0'  
Weight Limit: 0  
Facility Carried: VT 107  
Structure Type: CGMPPA  
Features Intersected: CLEVELAND BROOK  
Inspection Date: 9/2018  
Maintenance: State

**Bridge 15:**  
Truss - thru - 2013  
Structure No: 200022001514042  
Length: 320'  
Height: 16.0'  
Width: 28.0'  
Weight Limit: 0  
Facility Carried: VT 00107 ML  
Structure Type: STEEL THRU TRUSS  
Features Intersected: WHITE RIVER  
Surface: Bituminous  
Inspection Date: 7/2021  
Maintenance/Ownership: State

**Bridge 16:**  
Stringer/multi-beam or girder - 1940  
Structure No: 200022001614042  
Length: 41'  
Weight Limit: 0  
Facility Carried: RAILROAD  
Structure Type: ROLLED BEAM  
Features Intersected: N.E.C.R.R. OVER VT.107

<b>Historic Projects</b> <ul style="list-style-type: none"> <li>Unknown</li> <li>Retreatment</li> <li>Resurface</li> <li>Bituminous Mix</li> <li>Skinny Mix</li> <li>Bituminous Seal</li> </ul>	<b>Functional Class</b> <ul style="list-style-type: none"> <li>1 - Interstate System</li> <li>2 - Other Freeways and Expressways</li> <li>3 - Principal Arterial</li> <li>4 - Minor Arterial</li> <li>5 - Major Collector</li> <li>6 - Minor Collector</li> </ul>	<b>Curves</b> <ul style="list-style-type: none"> <li>Left (degrees)</li> <li>Right (degrees)</li> </ul>	<b>Grades</b> <ul style="list-style-type: none"> <li>Special grade up</li> <li>Special grade down</li> </ul>	<b>Traffic Counters</b> <ul style="list-style-type: none"> <li>Continuous (CTC)</li> <li>Weigh-In-Motion (WIM)</li> <li>Short-Term, Scheduled</li> <li>Short-Term, Unscheduled</li> </ul>	<b>Crash Locations</b> <ul style="list-style-type: none"> <li>Fatal</li> <li>Injury</li> <li>Property Damage Only</li> <li>Unknown Crash Type</li> </ul>	<b>Mileage by Functional Class By Sheet</b> 022 4 - Minor Arterial 4.273	<b>Mileage by Town By Sheet</b> BETHEL - V107-1404 4.273 of 4.273	<b>DISTRICT</b> 4	<b>TOWN</b> BETHEL	<b>Date:</b> 09/23/23	<b>ROUTE</b> VT-107 ETE mileage: 6.679 to 10.952
Indicated plans available - <a href="http://vtransmap01.aot.state.vt.us/p/dcr/DWebstor/">http://vtransmap01.aot.state.vt.us/p/dcr/DWebstor/</a>						Page Total Mileage: 4.273 mi	Page Total Mileage: 4.273 mi	<b>1 of 1</b> TWN mileage: 0.0 to 4.273			