

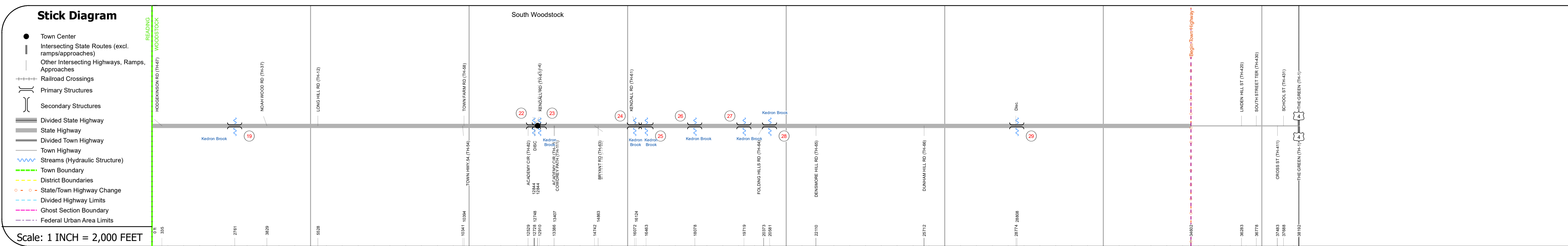
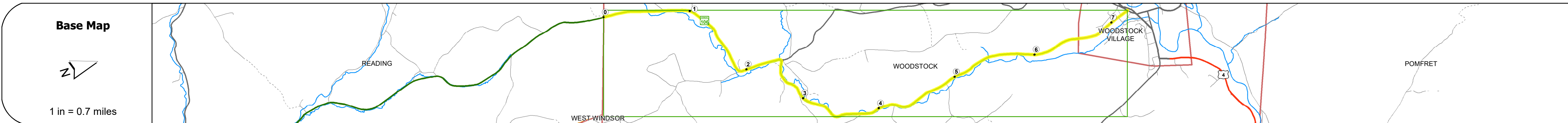
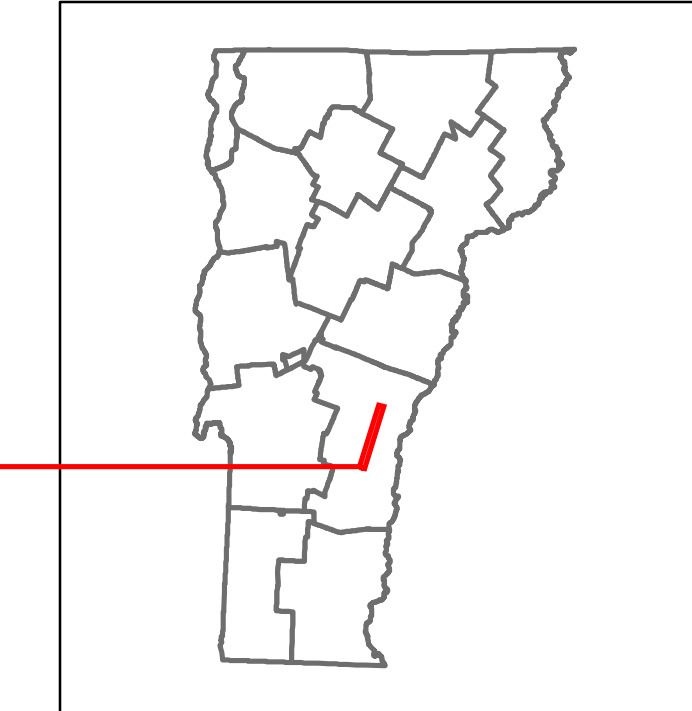


Route Log and Progress Chart

DRAFT

Please Note: Errors and Omissions May Exist.
Contact the VTrans Mapping Section with questions or concerns.

DISTRICT	TOWN	ROUTE
4	WOODSTOCK	VT-106




Travellane	29	28	27	26	25	24	23	22	21	20	19	18	17	16	15	14	13	12	11	10	9	8	7	6	5	4	3	2	1	0
Roadway	28	27	26	25	24	23	22	21	20	19	18	17	16	15	14	13	12	11	10	9	8	7	6	5	4	3	2	1	0	
Lane Count	2	2	2	2	2	2	2	2	2	2	2	2	2	2	2	2	2	2	2	2	2	2	2	2	2	2	2	2	2	
Base	2	2	2	2	2	2	2	2	2	2	2	2	2	2	2	2	2	2	2	2	2	2	2	2	2	2	2	2	2	
Subbase	2	2	2	2	2	2	2	2	2	2	2	2	2	2	2	2	2	2	2	2	2	2	2	2	2	2	2	2	2	

Curves	14	10	7	8	30	29	7	12	5	7	9	6	7	8	4	6	3	6	5	7	90
--------	----	----	---	---	----	----	---	----	---	---	---	---	---	---	---	---	---	---	---	---	----

Grades	-6.0	7.0																			
--------	------	-----	--	--	--	--	--	--	--	--	--	--	--	--	--	--	--	--	--	--	--

Guardrails																					
------------	--	--	--	--	--	--	--	--	--	--	--	--	--	--	--	--	--	--	--	--	--

Rumblestrips																					
--------------	--	--	--	--	--	--	--	--	--	--	--	--	--	--	--	--	--	--	--	--	--



Maintenance Garage	District 4 - DMF Maintenance Windsor Garage																									
--------------------	---	--	--	--	--	--	--	--	--	--	--	--	--	--	--	--	--	--	--	--	--	--	--	--	--	--

Speed Zone	20	30	40	50	60	70	80	90	100	110	120	130	140	150	160	170	180	190	200	210	220	230	240	250	260	270	280	290	300
------------	----	----	----	----	----	----	----	----	-----	-----	-----	-----	-----	-----	-----	-----	-----	-----	-----	-----	-----	-----	-----	-----	-----	-----	-----	-----	-----

Functional Class	5																									
------------------	---	--	--	--	--	--	--	--	--	--	--	--	--	--	--	--	--	--	--	--	--	--	--	--	--	--

National Highway System																										
-------------------------	--	--	--	--	--	--	--	--	--	--	--	--	--	--	--	--	--	--	--	--	--	--	--	--	--	--

Limited Access Highway																										
------------------------	--	--	--	--	--	--	--	--	--	--	--	--	--	--	--	--	--	--	--	--	--	--	--	--	--	--

Customer Service Level	Local Connector																									
------------------------	-----------------	--	--	--	--	--	--	--	--	--	--	--	--	--	--	--	--	--	--	--	--	--	--	--	--	--

Traffic Counters																														
------------------	--	--	--	--	--	--	--	--	--	--	--	--	--	--	--	--	--	--	--	--	--	--	--	--	--	--	--	--	--	--

ADT	2022	1295																												
	2021	1073																												
	2020	947																												
	2019	1118																												
	2018	1100				1700																								

Crash Locations	(Incomplete) 2023																													
	2022																													
	2021																													
	2020																													
	2019																													

STRUCTURE DESCRIPTIONS

<p>Bridge 19: Slab - 1928 Structure No. 300151001914241 Length: 15' Width: 27.0' Under Clearance: 6.0' Weight Limit: 0 Facility Carried: VT106 Structure Type: CONCRETE SLAB Features Intersected: BROOK Surface: Bituminous Inspection Date: 11/2018 Maintenance: State</p>	<p>Bridge 20: Stringer/multi-beam or girder - 1939 Structure No. 200151002914242 Length: 69' Height: 100.0' Width: 28.0' Weight Limit: 0 Facility Carried: VT 00106 ML Structure Type: ROLLED BEAM Features Intersected: HEDGEHOG BROOK Inspection Date: 6/2021 Maintenance/Ownership: State</p>
<p>Bridge 22: Culvert - 1950 Structure No. 300151002214241 Length: 9' Under Clearance: 5.0' Weight Limit: 0 Facility Carried: VT106 Structure Type: RC BOX Features Intersected: BROOK Inspection Date: 11/2018 Maintenance: State</p>	<p>Bridge 23: Frame - 1950 Structure No. 200151002314242 Length: 35' Height: 100.0' Width: 38.0' Weight Limit: 0 Facility Carried: VT 00106 ML Structure Type: CONCRETE RIGID FRAME Features Intersected: KEDRON BROOK Surface: Bituminous Inspection Date: 6/2021 Maintenance/Ownership: State</p>
<p>Bridge 24: Frame - 2016 Structure No. 200151002414242 Length: 45' Height: 100.0' Width: 30.0' Weight Limit: 0 Facility Carried: VT 00106 ML Structure Type: PRECAST RIGID FRAME Features Intersected: KEDRON BROOK Surface: Bituminous Inspection Date: 6/2021 Maintenance/Ownership: State</p>	<p>Bridge 25: Slab - 1934 Structure No. 300151002514241 Length: 21' Width: 30.0' Under Clearance: 12.0' Weight Limit: 0 Facility Carried: VT106 Structure Type: CONCRETE SLAB Features Intersected: KEDRON BROOK Surface: Bituminous Inspection Date: 11/2018 Maintenance: State</p>
<p>Bridge 26: Culvert - 1955 Structure No. 300151002614241 Length: 18' Under Clearance: 8.0' Weight Limit: 0 Facility Carried: VT106 Structure Type: CGMPA Features Intersected: KEDRON BROOK Inspection Date: 11/2018 Maintenance: State</p>	<p>Bridge 27: Slab - 1923 Structure No. 200151002714242 Length: 35' Height: 100.0' Width: 32.0' Weight Limit: 0 Facility Carried: VT 00106 ML Structure Type: CONCRETE SLAB Features Intersected: KEDRON BROOK Surface: Bituminous Inspection Date: 6/2021 Maintenance/Ownership: State</p>
<p>Bridge 28: Stringer/multi-beam or girder - 1939 Structure No. 200151002814242 Length: 58' Height: 100.0' Width: 33.0' Weight Limit: 0 Facility Carried: VT 00106 ML Structure Type: PRESTRESS CONC I BM Features Intersected: KEDRON BROOK Surface: Bituminous Inspection Date: 6/2021 Maintenance/Ownership: State</p>	

<p>Historic Projects</p> <ul style="list-style-type: none"> Unknown Retreatment Resurface Bituminous Mix Skinny Mix Bituminous Seal 	<p>Functional Class</p> <ul style="list-style-type: none"> 1 - Interstate System 2 - Other Freeways and Expressways 3 - Principal Arterial 4 - Minor Arterial 5 - Major Collector 6 - Minor Collector 	<p>Curves</p> <ul style="list-style-type: none"> Left Right 	<p>Grades</p> <ul style="list-style-type: none"> Special grade up Special grade down 	<p>Traffic Counters</p> <ul style="list-style-type: none"> Continuous (CTC) Weigh-In-Motion (WIM) Short-Term, Scheduled Short-Term, Unscheduled 	<p>Crash Locations</p> <ul style="list-style-type: none"> Fatal Injury Property Damage Only Unknown Crash Type 	<p>Mileage by Functional Class By Sheet</p> <p>0151 5 - Major Collector 7.233</p>	<p>Mileage by Town By Sheet</p> <p>WOODSTOCK - V106-1424 7.233 of 7.233</p>	<p>DISTRICT</p> <p>4</p>	<p>TOWN</p> <p>WOODSTOCK</p>	<p>Date: 09/23/23</p>	<p>ROUTE</p> <p>VT-106</p> <p>ETE mileage: 18.73 to 25.963</p>
--	--	--	---	--	---	--	--	---------------------------------	-------------------------------------	------------------------------	---

For More Information Contact - Vermont Agency of Transportation, Policy, Planning and Intermodal Development Division - Mapping Section, 219 North Main Street, Barre, VT 05641 Telephone: 802-828-2600.