Route Log and Progress Chart

DRAFT

Please Note: Errors and Omissions May Exist.
Contact the VTrans Mapping Section with questions or concerns.

DISTRICT	TOWN	ROUTE
2	SPRINGFIELD	VT-106

Base Map

1 in = 2,000 feet

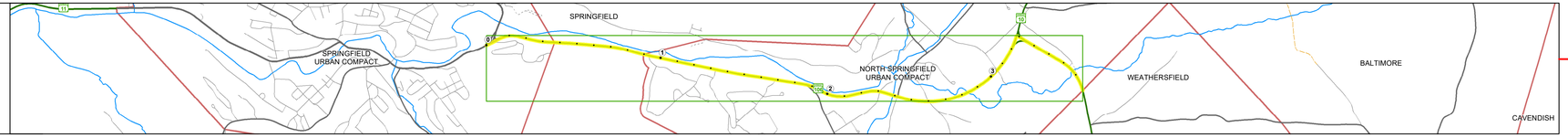

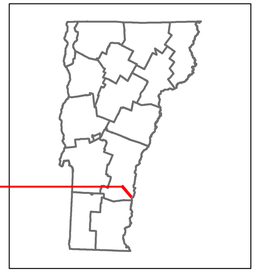

VERMONT 106

Stick Diagram

Town Center
Intersecting State Routes (excl. ramps/approaches)
Other Intersecting Highways, Ramps, Approaches
Railroad Crossings
Primary Structures
Secondary Structures
Divided State Highway
State Highway
Divided Town Highway
Town Highway
Streams (Hydraulic Structure)
Town Boundary
District Boundaries
State/Town Highway Change
Divided Highway Limits
Ghost Section Boundary
Federal Urban Area Limits

Scale: 1 INCH = 2,000 FEET

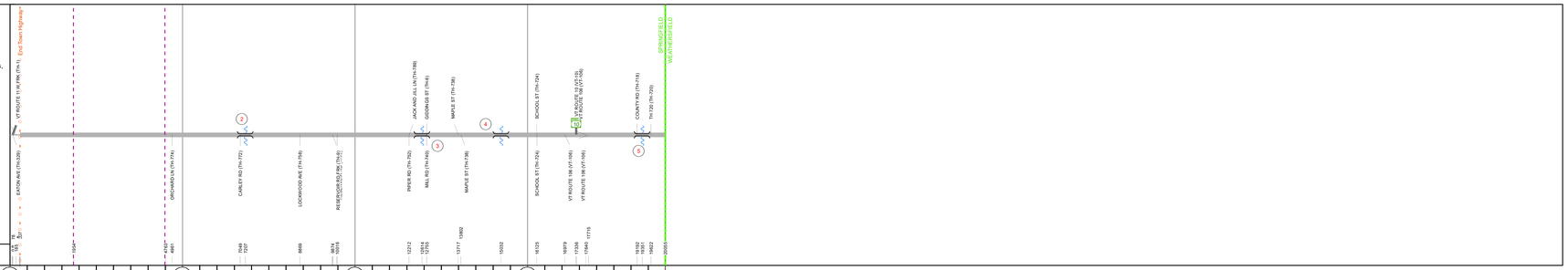

Road Widths

Curves

Grades

Guardrails



Rumblestrips

Historic Projects



Maintenance Garage

Speed Zone

Functional Class



National Highway System

Limited Access Highway

Customer Service Level

Traffic Counters



AADT



Crash Locations



STRUCTURE DESCRIPTIONS

Bridge 2:
Culvert - 1957
Structure No. 300162000214181
Length: 18'
Under Clearance: 5.0'
Weight Limit: 0
Facility Carried: VT106
Structure Type: RC BOX
Features Intersected: BROOK
Inspection Date: 11/2018
Maintenance: State

Bridge 3:
Stringer/multi-beam or girder - 1958
Structure No. 200016000314182
Length: 222'
Height: 100.0'
Width: 50.0'
Weight Limit: 0
Facility Carried: VT 00106 ML
Structure Type: 3 SPAN ROLLED BEAM
Features Intersected: BLACK RIVER
Surface: Bituminous
Inspection Date: 5/2023
Maintenance/Ownership: State

Bridge 4:
Culvert - 1958
Structure No. 300162000414181
Length: 13'
Weight Limit: 0
Facility Carried: VT106
Structure Type: CGMPP
Features Intersected: BROOK
Inspection Date: 11/2022
Maintenance: State

Bridge 5:
Culvert - 1960
Structure No. 300151000514181
Length: 12'
Under Clearance: 6.0'
Weight Limit: 0
Facility Carried: VT106
Structure Type: RC BOX
Features Intersected: BROOK
Inspection Date: 11/2018
Maintenance: State

Historic Projects

Unknown
Retreatment
Resurface
Bituminous Mix
Skinny Mix
Bituminous Seal
Bituminous Concrete
Bituminous Macadam
Cold Plane and Bituminous Concrete
Concrete
Gravel
Surface Treated
Gravel
Plant Mix
Reclaimed Base and Bituminous Concrete

Indicated plans available - http://vtransmap01.aot.state.vt.us/rp/dpr/Diwebstore/

Functional Class

1 - Interstate System
2 - Other Freeways and Expressways
3 - Principal Arterial
4 - Minor Arterial
5 - Major Collector
6 - Minor Collector

Speed Zones

SPEED 25 SPEED 30 SPEED 35 SPEED 40 SPEED 45 SPEED 50 SPEED 55 SPEED 60 SPEED 65

Curves

(degrees) Left
Right

Grades

(percent) grade up
grade down

Road Widths

(ft)

Traffic Counters

Continuous (CTC)
Weigh-In-Motion (WIM)
Short-Term, Scheduled
Short-Term, Unscheduled
(counter ID)

AADT

(AADT)

Crash Locations

Fatal
Injury
Property Damage Only
Unknown Crash Type

High Crash Locations (HCL's)

Sections (& Intersections)
HCL No.
1 - 100 (1 - 10)
101 - 200 (11 - 20)
201 - 300 (21 - 30)
301 - 400 (31 - 40)
401 - 800 (41 - 113)

Mileage by Functional Class By Sheet

016-2	4 - Minor Arterial	0.015
0151	5 - Major Collector	0.515
0342	5 - Major Collector	3.268

Page Total Mileage: 3.798 mi

Mileage by Town By Sheet

SPRINGFIELD - V106-1418	3.798 of 3.798

Page Total Mileage: 3.798 mi

DISTRICT	TOWN	Date: 09/23/23	ROUTE
2	SPRINGFIELD	1 of 1 TWN mileage: 0.0 to 3.798	VT-106 ETE mileage: 0.0 to 3.798

For More Information Contact - Vermont Agency of Transportation, Policy, Planning and Intermodal Development Division - Mapping Section, 219 North Main Street, Barre, VT 05641 Telephone: 802-828-2600.