Route Log and Progress Chart

DRAFT

Please Note: Errors and Omissions May Exist.
Contact the VTrans Mapping Section with questions or concerns.

DISTRICT	TOWN	ROUTE
4	READING	VT-106

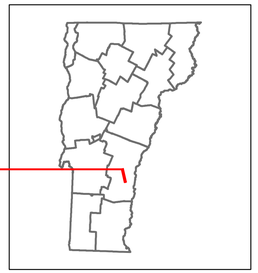

VERMONT 106

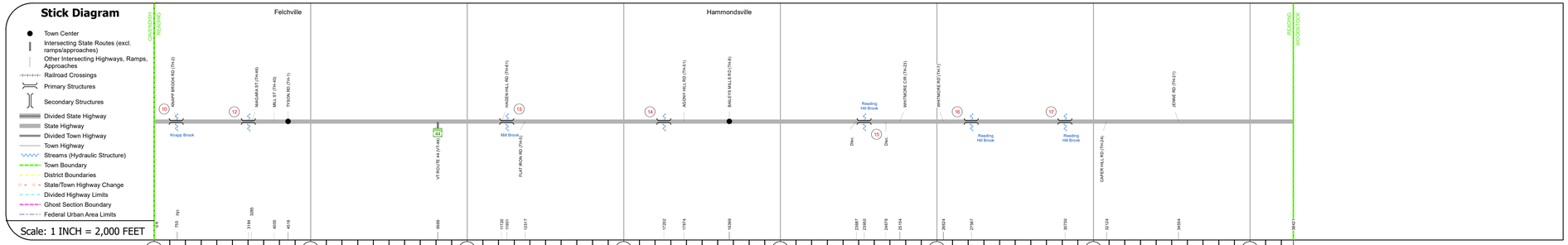

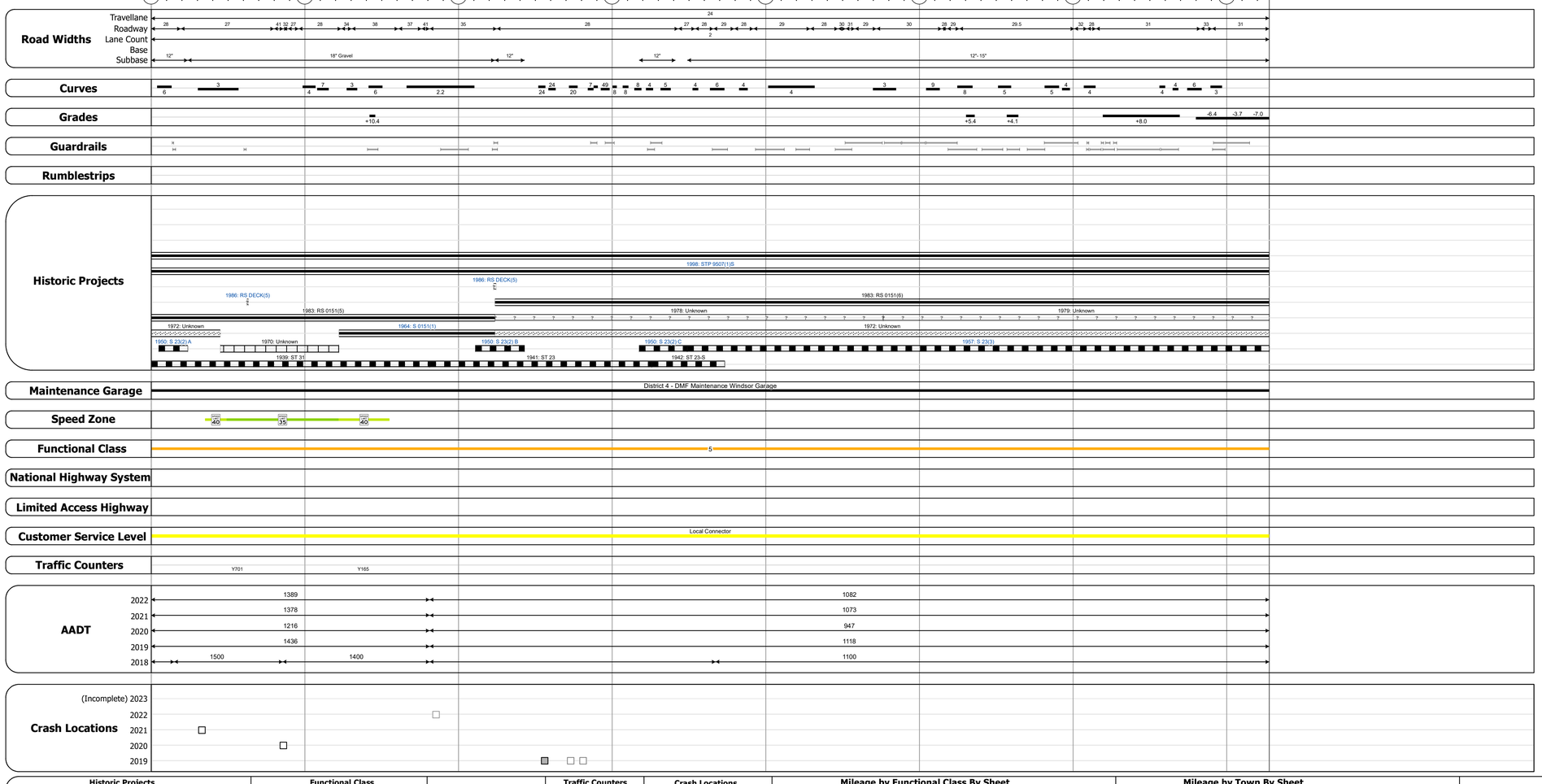

STRUCTURE DESCRIPTIONS

Bridge 10:
Slab - 1950
Structure No. 300151001014141
Length: 18'
Width: 31.0'
Under Clearance: 7.0'
Weight Limit: 0
Facility Carried: VT106
Structure Type: CONCRETE SLAB
Features Intersected: KNAPP BROOK
Surface: Bituminous
Inspection Date: 11/2018
Maintenance: State

Bridge 12:
Stringer/multi-beam or girder - 1940
Structure No. 200151001214142
Length: 54'
Height: 100.0'
Width: 27.0'
Weight Limit: 0
Facility Carried: VT 00106 ML
Structure Type: ROLLED BEAM
Features Intersected: N. BR. BLACK RIVER
Surface: Bituminous
Inspection Date: 6/2021
Maintenance/Ownership: State

Bridge 13:
Stringer/multi-beam or girder - 1949
Structure No. 200151001314142
Length: 89'
Height: 100.0'
Width: 30.0'
Weight Limit: 0
Facility Carried: VT 00106 ML
Structure Type: ROLLED BEAM
Features Intersected: MILL BROOK
Surface: Bituminous
Inspection Date: 6/2021
Maintenance/Ownership: State

Bridge 14:
Slab - 1949
Structure No. 300106001414141
Length: 20'
Width: 31.0'
Under Clearance: 6.0'
Weight Limit: 0
Facility Carried: VT106
Structure Type: CONCRETE SLAB
Features Intersected: READING HILL BROOK
Surface: Bituminous
Inspection Date: 11/2018
Maintenance: State

Bridge 15:
Culvert - 1957
Structure No. 300151001514141
Length: 14'
Under Clearance: 8.0'
Weight Limit: 0
Facility Carried: VT106
Structure Type: CGMPPA
Features Intersected: READING HILL BROOK
Inspection Date: 11/2018
Maintenance: State

Bridge 16:
Culvert - 1957
Structure No. 300151001614141
Length: 14'
Under Clearance: 6.0'
Weight Limit: 0
Facility Carried: VT106
Structure Type: CGMPA
Features Intersected: READING HILL BROOK
Inspection Date: 11/2018
Maintenance: State

Bridge 17:
Culvert - 1957
Structure No. 300151001714141
Length: 8'
Under Clearance: 8.0'
Weight Limit: 0
Facility Carried: VT106
Structure Type: CGMPP
Features Intersected: READING HILL BROOK
Inspection Date: 11/2018
Maintenance: State

Historic Projects: Unknown; Retreatment; Resurface; Bituminous Mix; Skinny Mix; Bituminous Seal; Bituminous Concrete; Bituminous Macadam; Cold Plane and Bituminous Concrete; Concrete; Gravel; Surface Treated Gravel; Plant Mix; Reclaimed Base and Bituminous Concrete

Indicated plans available - http://vtransmap01.act.state.vt.us/rp/dpr/Diwebstore/

Functional Class: 1 - Interstate System; 2 - Other Freeways and Expressways; 3 - Principal Arterial; 4 - Minor Arterial; 5 - Major Collector; 6 - Minor Collector

Speed Zones: 25, 30, 35, 40, 45, 50, 55, 60, 65

Curves: Left (degrees); Right

Grades: grade up (percent); grade down

Road Widths (ft)

Traffic Counters: Continuous (CTC); Weigh-In-Motion (WIM); Short-Term, Scheduled; Short-Term, Unscheduled (counter ID)

AADT (AADT)

Crash Locations: Fatal; Property Damage Only; Injury; Unknown Crash Type

High Crash Locations (HCL's) Sections (& Intersections)

HCL No.	
1 - 100 (1 - 10)	201 - 300 (21 - 30)
101 - 200 (11 - 20)	301 - 400 (31 - 40)
	401 - 800 (41 - 113)

Mileage by Functional Class By Sheet

0151	5 - Major Collector	7.277

Page Total Mileage: 7.277 mi

Mileage by Town By Sheet

READING - V106-1414	7.277 of 7.277

Page Total Mileage: 7.277 mi

DISTRICT	TOWN	Date: 09/23/23	ROUTE
4	READING	1 of 1 TWN mileage: 0.0 to 7.277	VT-106 ETE mileage: 11.453 to 18.73

For More Information Contact - Vermont Agency of Transportation, Policy, Planning and Intermodal Development Division - Mapping Section, 219 North Main Street, Barre, VT 05641 Telephone: 802-828-2600.