
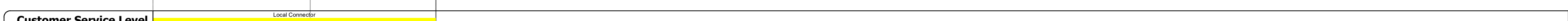










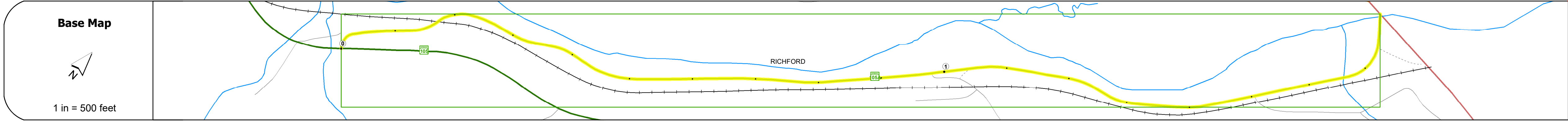
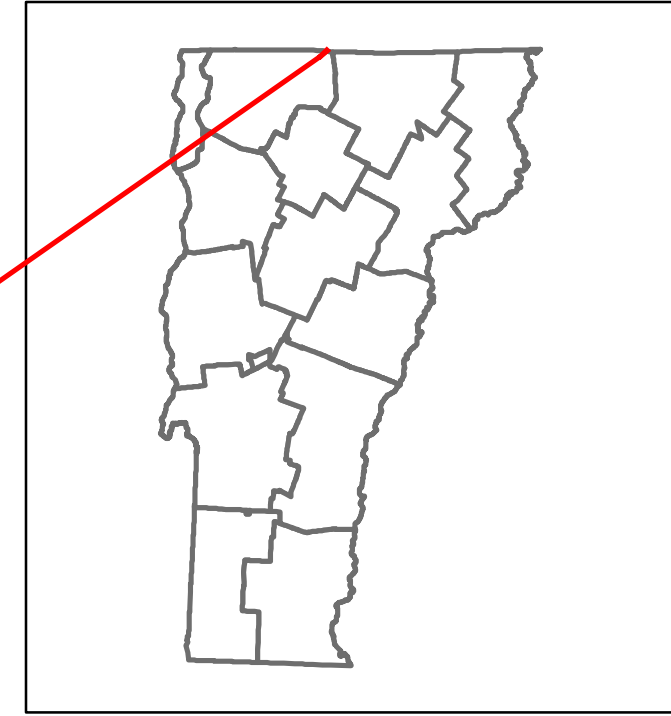


DISTRICT	TOWN	ROUTE
8	RICHFORD	VT-105A



Year	2022	2021	2020	2019	2018
<b>AAADT</b>	215	208	217	256	220

Year	2023 (Incomplete)	2022	2021	2020	2019
<b>Crash Locations</b>					

### STRUCTURE DESCRIPTIONS

**Bridge 1:**  
Stringer/multi-beam or girder - 1916  
Structure No: 200611000106111  
Length: 43'  
Weight Limit: 0  
Facility Carried: RAILROAD  
Structure Type: RIVETED 2 GIRDER  
Features Intersected: MAINE/MONTRL/ATLANTIC RR

**Bridge 2:**  
Tee Beam - 1930  
Structure No: 200611000206111  
Length: 86'  
Height: 100.0'  
Width: 21.0'  
Weight Limit: 0  
Facility Carried: VT 0105A ALT  
Structure Type: 2 SPAN CONC T-BEAM  
Features Intersected: LUCAS BROOK  
Surface: Bituminous  
Inspection Date: 9/2021  
Maintenance/Ownership: State

**Bridge 3:**  
Truss - thru - 1929  
Structure No: 200611000306111  
Length: 205'  
Height: 15.0'  
Width: 21.0'  
Weight Limit: 0  
Facility Carried: VT 0105A ALT  
Structure Type: STEEL THRU TRUSS  
Features Intersected: MISSISSQUOI RIVER  
Inspection Date: 9/2021  
Maintenance/Ownership: State

<b>Historic Projects</b> Unknown, Retreatment, Resurface, Bituminous Mix, Skiny Mix, Bituminous Seal Bituminous Concrete, Cold Plane and Freeways and Expressways, Concrete, Gravel, Surface Treated Gravel, Plant Mix, Reclaimed Base and Bituminous Concrete	<b>Functional Class</b> 1 - Interstate System, 2 - Other Freeways and Expressways, 3 - Principal Arterial, 4 - Minor Arterial, 5 - Major Collector, 6 - Minor Collector	<b>Curves</b> Left (degrees), Right (degrees) <b>Grades</b> (degrees) grade up, (degrees) grade down <b>Road Widths</b> (ft)	<b>Traffic Counters</b> Continuous (CTC), Weigh-In-Motion (WIM), Short-Term, Scheduled, Short-Term, Unscheduled (counter ID) <b>AAADT</b> (AADT)	<b>Crash Locations</b> Fatal, Injury, Property Damage Only, Unknown Crash Type <b>High Crash Locations (HCL's)</b> Sections (& Intersections) HCL No. 1-100 (1-10), 101-200 (11-20), 201-300 (21-30), 301-400 (31-40), 401-800 (41-113)	<b>Mileage by Functional Class By Sheet</b> 0814 6 - minor collector 1.799 <b>Page Total Mileage: 1.799 mi</b>	<b>Mileage by Town By Sheet</b> RICHFORD - V105A0611 1.799 of 1.799 <b>Page Total Mileage: 1.799 mi</b>	<b>DISTRICT</b> 8	<b>TOWN</b> RICHFORD	<b>Date:</b> 09/23/23 <b>1 of 1</b> TWN mileage: 0.0 to 1.799	<b>ROUTE</b> VT-105A ETE mileage: 0.0 to 1.799
--	--	---	---	---	--	---	----------------------	-------------------------	---	--