

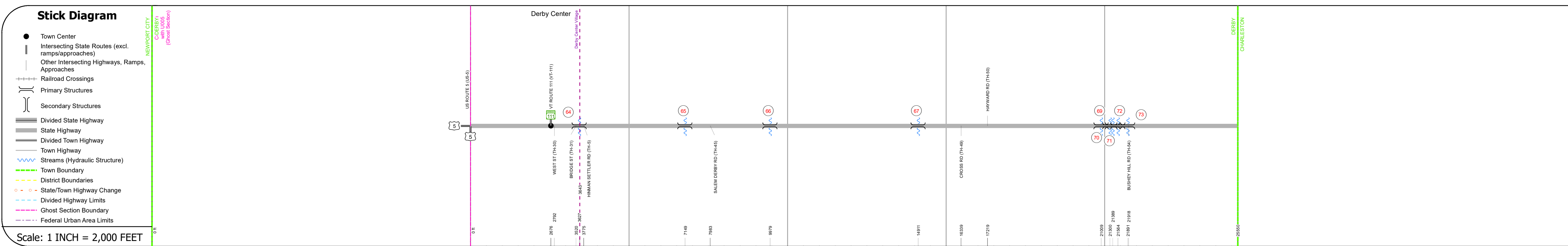
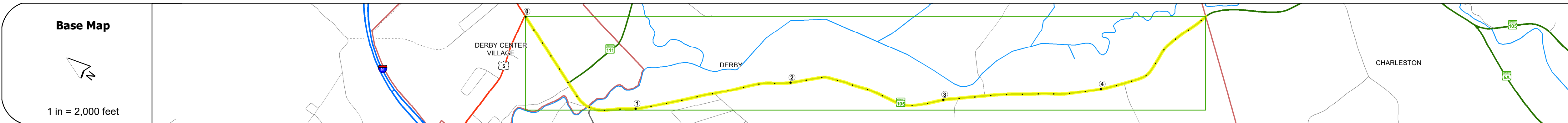
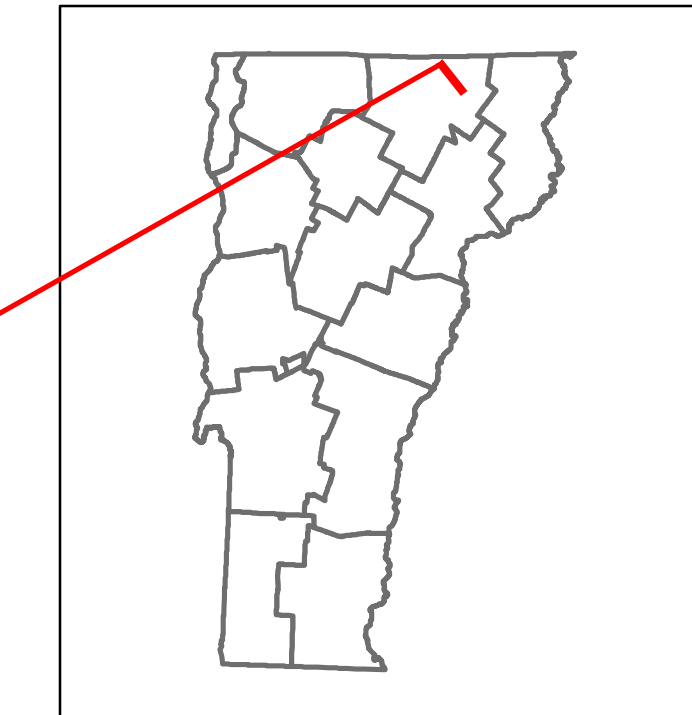


Route Log and Progress Chart

DRAFT

Please Note: Errors and Omissions May Exist.
Contact the VTrans Mapping Section with questions or concerns.

DISTRICT	TOWN	ROUTE
9	DERBY	VT-105



Road Widths	Travellane Roadway Lane Count Base Subbase	32, 31, 26, 34, 23, 23, 4, 26, 2, 26
Curves		5.5, 3, 8, 6, 3, 5, 5, 8, 5
Grades		-11.3, +8.0A, +4.3A, -3.2A
Guardrails		
Rumblestrips		
Historic Projects		2004 BRP 034-3114, 1993 STP 92481/S C2, 1993 STP 92481/S C1, 1983 F 034-3110S, 1984 F 034-3112S, 1985 HMA 2811, 1972 Unknown, 1950 APP 79715, 1980 6" Sand Barrow, 1973 Unknown, 1980 Unknown, 1950 APP 30750, 1936 FAP 90C, 1970 Unknown, 1936 FAP 90-D, 1935 SA, 1936 ST 90-A
Maintenance Garage		District 9 - DMF Maintenance Derby Garage
Speed Zone		35, 40
Functional Class		4
National Highway System		
Limited Access Highway		
Customer Service Level		Regional Corridor
Traffic Counters		P141, P166, P117
AADT	2022, 2021, 2020, 2019, 2018	5758, 4088, 2411, 5850, 3941, 2392, 5183, 3478, 2111, 6096, 4106, 2492, 6100, 4100, 4000, 2500
Crash Locations	(Incomplete) 2023, 2022, 2021, 2020, 2019	HCL Section No. 676

STRUCTURE DESCRIPTIONS

Bridge 64:
Stringer/multi-beam or girder - 2002
Structure No. 200034006410072
Length: 146'
Height: 100.0'
Width: 36.0'
Weight Limit: 0
Facility Carried: VT 10105 ML
Structure Type: CURVED WLD PL GIRDER
Features Intersected: CLYDE RIVER
Surface: Bituminous
Inspection Date: 7/2021
Maintenance/Ownership: State

Bridge 65:
Culvert - 1936
Structure No. 300034006510071
Length: 8'
Under Clearance: 6.0'
Weight Limit: 0
Facility Carried: VT105
Structure Type: RC BOX W/ CGMPP
Features Intersected: BROOK
Inspection Date: 11/2022
Maintenance: State

Bridge 66:
Culvert - 1924
Structure No. 300034006610071
Length: 11'
Under Clearance: 4.0'
Weight Limit: 0
Facility Carried: VT105
Structure Type: RC BOX
Features Intersected: BROOK
Inspection Date: 11/2022
Maintenance: State

Bridge 67:
Slab - 1924
Structure No. 300034006710071
Length: 16'
Width: 31.0'
Under Clearance: 6.0'
Weight Limit: 0
Facility Carried: VT105
Structure Type: CONCRETE SLAB
Features Intersected: BROOK
Surface: Bituminous
Inspection Date: 11/2022
Maintenance: State

Bridge 69:
Culvert - 1927
Structure No. 300034006910071
Length: 14'
Under Clearance: 36.0'
Weight Limit: 0
Facility Carried: VT105
Structure Type: RC BOX
Features Intersected: BROOK
Inspection Date: 11/2022
Maintenance: State

Bridge 70:
Culvert - 1927
Structure No. 300034007010071
Length: 10'
Under Clearance: 2.0'
Weight Limit: 0
Facility Carried: VT105
Structure Type: RC BOX
Features Intersected: SWAMP
Inspection Date: 11/2022
Maintenance: State

Bridge 71:
Culvert - 1927
Structure No. 300034007110071
Length: 8'
Under Clearance: 2.0'
Weight Limit: 0
Facility Carried: VT105
Structure Type: RC BOX
Features Intersected: SWAMP
Inspection Date: 11/2022
Maintenance: State

Bridge 72:
Culvert - 1927
Structure No. 300034007210071
Length: 8'
Under Clearance: 2.0'
Weight Limit: 0
Facility Carried: VT105
Structure Type: RC BOX
Features Intersected: SWAMP
Inspection Date: 11/2022
Maintenance: State

Bridge 73:
Slab - 1927
Structure No. 300034007310071
Length: 13'
Width: 31.0'
Under Clearance: 3.0'
Weight Limit: 0
Facility Carried: VT105
Structure Type: CONCRETE SLAB
Features Intersected: BROOK
Surface: Bituminous
Inspection Date: 11/2022
Maintenance: State

Historic Projects	Functional Class	Curves	Grades	Traffic Counters	Crash Locations	Mileage by Functional Class By Sheet	Mileage by Town By Sheet	DISTRICT	TOWN	Date: 09/23/23	ROUTE
Unknown, Retreatment, Resurface, Bituminous Mix, Bituminous Seal	1- Interstate System, 2- Other Freeways and Expressways, 3- Principal Arterial, 4- Minor Arterial, 5- Major Collector, 6- Minor Collector	Left, Right	specimen grade up, specimen grade down	Continuous (CTC), Weigh-In-Motion (WIM), Short-Term, Scheduled, Short-Term, Unscheduled	Fatal, Injury, Property Damage Only, Unknown Crash Type	034-3 4 - minor Arterial 4.839	DERBY - V105-1007 Ghost Section - (US-5, MM 0.000 to 2.009) 4.839 of 4.839	9	DERBY	1 of 1 TWN mileage: 0.0 to 4.839	VT-105 ETE mileage: 57.671 to 62.51
Speed Zones 						Page Total Mileage: 4.839 mi		Page Total Mileage: 4.839 mi			

For More Information Contact - Vermont Agency of Transportation, Policy, Planning and Intermodal Development Division - Mapping Section, 219 North Main Street, Barre, VT 05641 Telephone: 802-828-2600.