Route Log and Progress Chart

DRAFT

Please Note: Errors and Omissions May Exist.
Contact the VTrans Mapping Section with questions or concerns.

DISTRICT	TOWN	ROUTE
9	CHARLESTON	VT-105

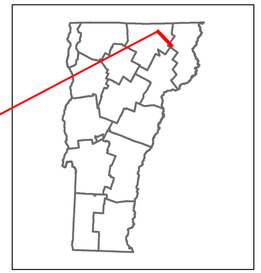

VERMONT 105

Base Map

1 in = 0.6 miles

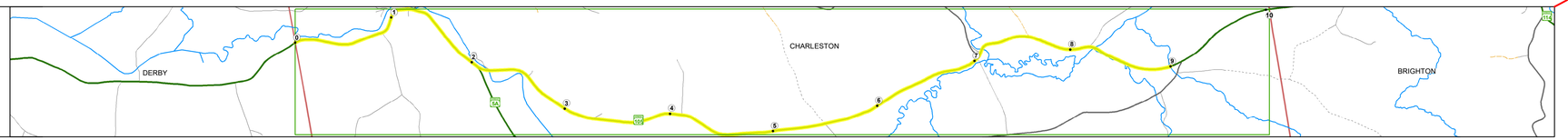

Stick Diagram

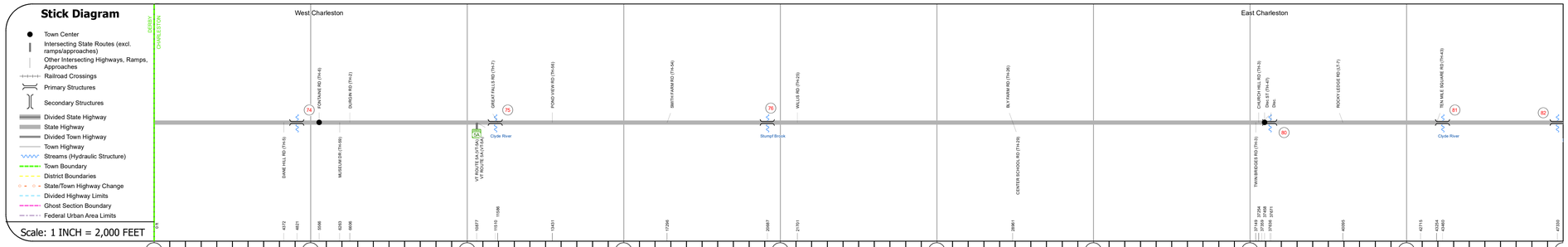

Road Widths

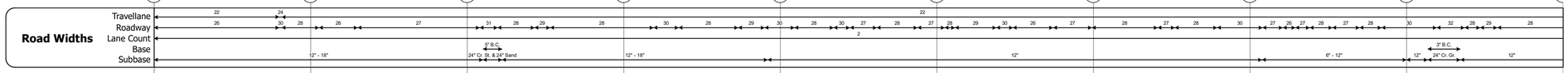

Curves

Grades



Guardrails

Rumblestrips

Historic Projects

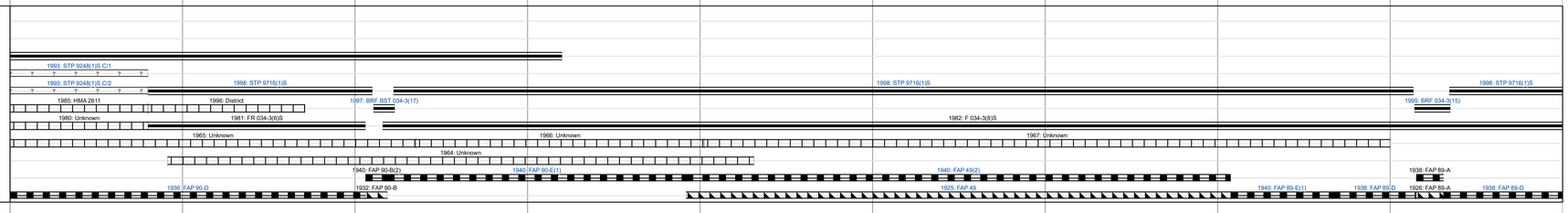

Maintenance Garage

District 9 - DMF Maintenance Derby Garage

District 9 - DMF Maintenance Brighton Garage

Speed Zone

Functional Class

National Highway System

Limited Access Highway

Customer Service Level



Traffic Counters

AADT



Crash Locations

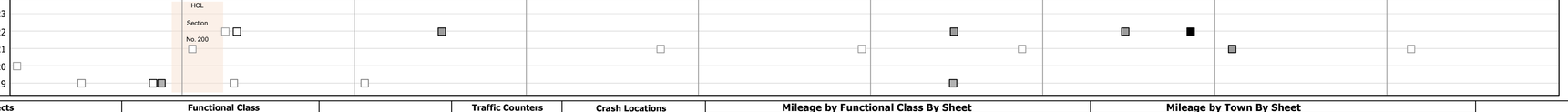

Historic Projects

Unknown
Retreatment
Resurface
Bituminous Mix
Skinny Mix
Bituminous Seal
Bituminous Concrete
Bituminous Macadam
Cold Plane and Bituminous Concrete
Concrete
Gravel
Surface Treated
Gravel
Plant Mix
Reclaimed Base and Bituminous Concrete

Indicated plans available - http://vtransmap01.act.state.vt.us/rp/dpr/Diwebstore/

Functional Class

1 - Interstate System
2 - Other Freeways and Expressways
3 - Principal Arterial
4 - Minor Arterial
5 - Major Collector
6 - Minor Collector

Speed Zones

SPEED LIMIT 25 | 30 | 35 | 40 | 45 | 50 | 55 | 60 | 65

Curves

(degrees) Left / Right

Grades

(percent) grade up / grade down

Road Widths

(ft)

Traffic Counters

Continuous (CTC)
Weigh-In-Motion (WIM)
Short-Term, Scheduled
Short-Term, Unscheduled
(counter ID)

AADT

(AADT)

Crash Locations

Fatal
Injury
Property Damage Only
Unknown Crash Type

High Crash Locations (HCL's)

Sections (& Intersections)

HCL No.
1 - 100 (1 - 10)
101 - 200 (11 - 20)
201 - 300 (21 - 30)
301 - 400 (31 - 40)
401 - 800 (41 - 113)

Mileage by Functional Class By Sheet

034-3	4 - Minor Arterial	9.000

Page Total Mileage: 9.000 mi

Mileage by Town By Sheet

CHARLESTON - V105-1004		9.0 of 10.03

Page Total Mileage: 9.0 mi

DISTRICT	TOWN	Date: 09/23/23	ROUTE
9	CHARLESTON	1 of 2 TWN mileage: 0.0 to 9.0	VT-105 ETE mileage: 62.51 to 71.51

STRUCTURE DESCRIPTIONS

Bridge 74:
Slab - 1928
Structure No. 300034007410041
Length: 15'
Width: 36.0'
Under Clearance: 7.0'
Weight Limit: 0
Facility Carried: VT105
Structure Type: CONCRETE SLAB
Features Intersected: BROOK
Surface: Bituminous
Inspection Date: 11/2022
Maintenance: State

Bridge 75:
Stringer/multi-beam or girder - 1997
Structure No. 200034007510042
Length: 76'
Height: 100.0'
Width: 30.0'
Weight Limit: 0
Facility Carried: VT 00105 ML
Structure Type: ROLLED BEAM
Features Intersected: CLYDE RIVER
Surface: Bituminous
Inspection Date: 7/2021
Maintenance/Ownership: State

Bridge 76:
Culvert - 1940
Structure No. 300034007610041
Length: 13'
Under Clearance: 4.0'
Weight Limit: 0
Facility Carried: VT105
Structure Type: RC BOX
Features Intersected: STUMPF BROOK
Inspection Date: 11/2022
Maintenance: State

Bridge 80:
Slab - 1940
Structure No. 200034008010042
Length: 23'
Height: 100.0'
Width: 35.0'
Weight Limit: 0
Facility Carried: VT 00105 ML
Structure Type: CONCRETE SLAB
Features Intersected: BROOK
Surface: Bituminous
Inspection Date: 7/2021
Maintenance/Ownership: State

Bridge 81:
Stringer/multi-beam or girder - 1995
Structure No. 200034008110042
Length: 106'
Height: 100.0'
Width: 35.0'
Weight Limit: 0
Facility Carried: VT 00105 ML
Structure Type: WELDED GIRDER
Features Intersected: CLYDE RIVER
Surface: Bituminous
Inspection Date: 7/2021
Maintenance/Ownership: State

Bridge 82:
Culvert - 1938
Structure No. 300034008210041
Length: 10'
Under Clearance: 7.0'
Weight Limit: 0
Facility Carried: VT105
Structure Type: RC BOX
Features Intersected: BROOK
Inspection Date: 11/2022
Maintenance: State

For More Information Contact - Vermont Agency of Transportation, Policy, Planning and Intermodal Development Division - Mapping Section, 219 North Main Street, Barre, VT 05641 Telephone: 802-828-2600.