Route Log and Progress Chart

DRAFT

Please Note: Errors and Omissions May Exist.
Contact the VTrans Mapping Section with questions or concerns.

DISTRICT	TOWN	ROUTE
8	SHELDON	VT-105

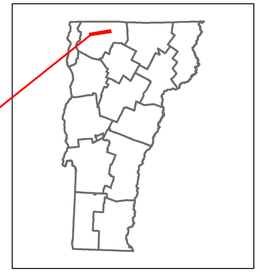

VERMONT 105

Base Map

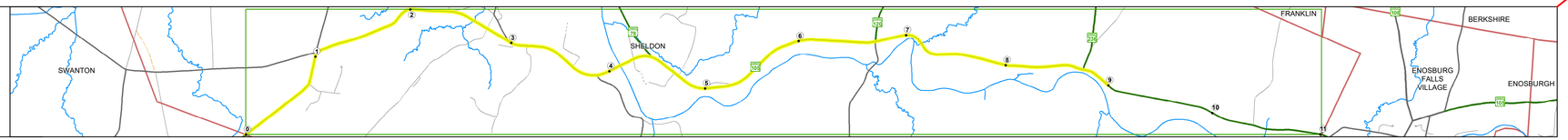

Stick Diagram

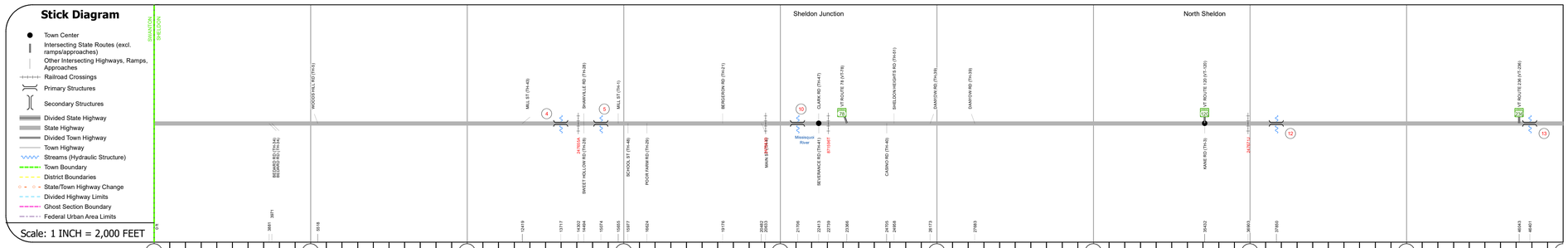

Road Widths

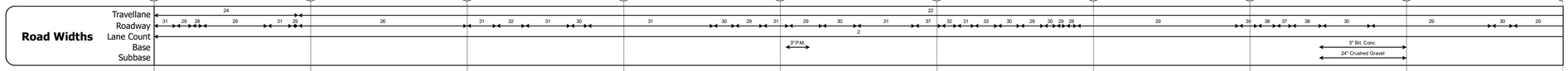

Curves

Grades

Guardrails

Rumblestrips

Historic Projects

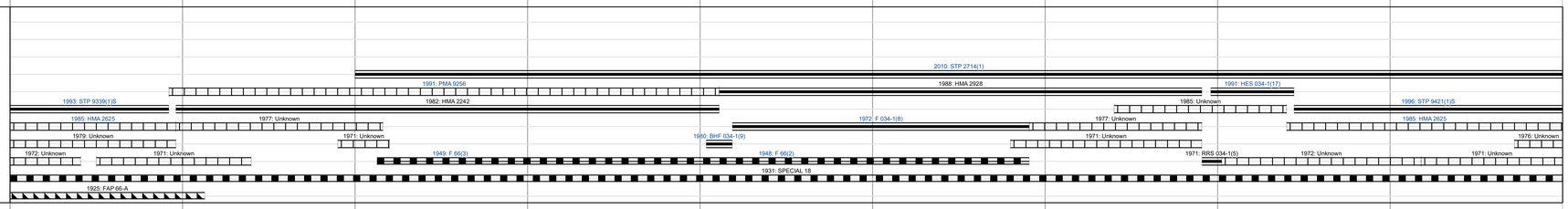

Maintenance Garage

District 8 - DMF Maintenance Highgate Garage
District 8 - DMF Maintenance Enosburg Garage

Speed Zone



Functional Class

4

National Highway System

Limited Access Highway

Customer Service Level

Regional Corridor

Traffic Counters

F114 F115 F116 F221

AADT

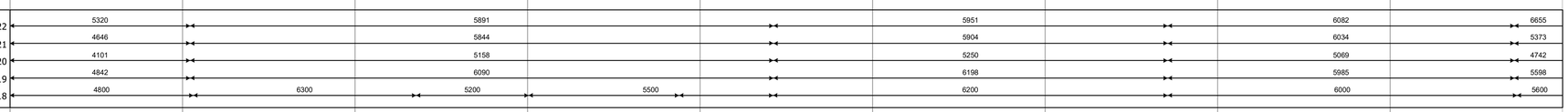

Crash Locations

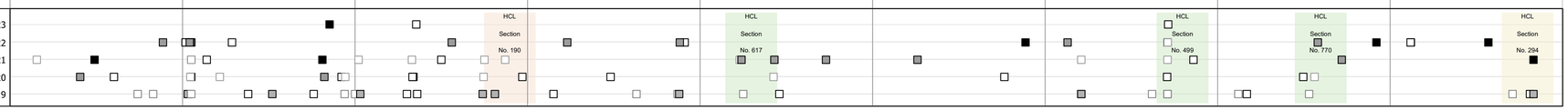

STRUCTURE DESCRIPTIONS

Bridge 4:
Culvert - 1947
Structure No. 300034000406141
Length: 12'
Under Clearance: 10.0'
Weight Limit: 0
Facility Carried: VT105
Structure Type: RC BOX
Features Intersected: BROOK
Inspection Date: 11/2022
Maintenance: State

Bridge 5:
Culvert - 1947
Structure No. 300034000506141
Length: 6'
Under Clearance: 6.0'
Weight Limit: 0
Facility Carried: VT105
Structure Type: ACCGMPP
Features Intersected: CATTLE PASS
Inspection Date: 11/2022
Maintenance: State

Bridge 10:
Girder and floorbeam system - 1947
Structure No. 200034001006142
Length: 605'
Height: 100.0'
Width: 29.0'
Weight Limit: 0
Facility Carried: VT 00105 ML
Structure Type: 4 SP CONT 2 GIRDER
Features Intersected: MISSISSQUOI RIVER
Inspection Date: 7/2023
Maintenance/Ownership: State

Bridge 12:
Culvert - 1931
Structure No. 300034001206141
Length: 13'
Under Clearance: 7.0'
Weight Limit: 0
Facility Carried: VT105
Structure Type: RC BOX
Features Intersected: BROOK
Surface: Bituminous
Inspection Date: 11/2022
Maintenance: State

Bridge 13:
Culvert - 1924
Structure No. 300034001306141
Length: 6'
Under Clearance: 6.0'
Weight Limit: 0
Facility Carried: VT105
Structure Type: ACCGMPP
Features Intersected: BROOK
Inspection Date: 11/2022
Maintenance: State

Historic Projects: Unknown, Retreatment, Resurface, Bituminous Mix, Skinny Mix, Bituminous Seal, Bituminous Concrete, Bituminous Macadam, Cold Plane and Bituminous Concrete, Concrete, Gravel, Surface Treated Gravel, Plant Mix, Reclaimed Base and Bituminous Concrete

Indicated plans available - http://vtransmap01.aot.state.vt.us/rp/dpr/Diwebstore/

Functional Class: 1 - Interstate System; 2 - Other Freeways and Expressways; 3 - Principal Arterial; 4 - Minor Arterial; 5 - Major Collector; 6 - Minor Collector

Speed Zones: SPEED LIMIT 25, 30, 35, 40, 45, 50, 55, 60, 65

Curves: Left, Right (degrees)

Grades: grade up, grade down (percent)

Road Widths (ft)

Traffic Counters: Continuous (CTC); Weigh-In-Motion (WIM); Short-Term, Scheduled; Short-Term, Unscheduled (counter ID)

AADT (AADT)

Crash Locations: Fatal; Injury; Property Damage Only; Unknown Crash Type

High Crash Locations (HCL's)
Sections (& Intersections)
HCL No.
1 - 100 (1 - 10)
101 - 200 (11 - 20)
201 - 300 (21 - 30)
301 - 400 (31 - 40)
401 - 800 (41 - 113)

Mileage by Functional Class By Sheet

034-1	4 - Minor Arterial	9.000

Page Total Mileage: 9.000 mi

Mileage by Town By Sheet

SHELDON - V105-0614	9.0 of 11.015

Page Total Mileage: 9.0 mi

DISTRICT	TOWN	Date: 09/23/23	ROUTE
8	SHELDON	1 of 2 TWN mileage: 0.0 to 9.0	VT-105 ETE mileage: 5.726 to 14.726