Route Log and Progress Chart

DRAFT

Please Note: Errors and Omissions May Exist.
Contact the VTrans Mapping Section with questions or concerns.

DISTRICT	TOWN	ROUTE
8	RICHFORD	VT-105

VTrans Working to Get You There — Vermont Agency of Transportation

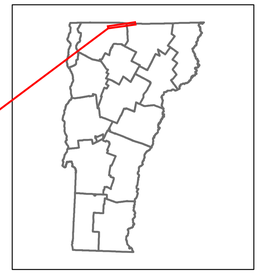

VERMONT 105

Base Map

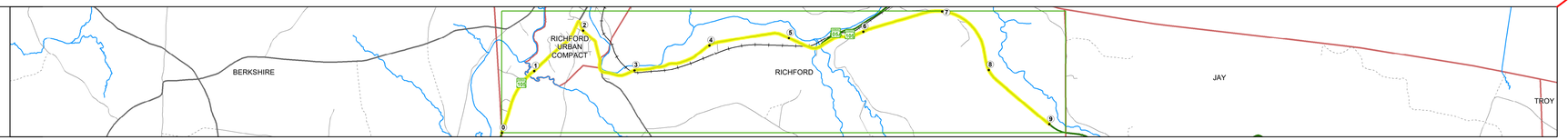

Stick Diagram

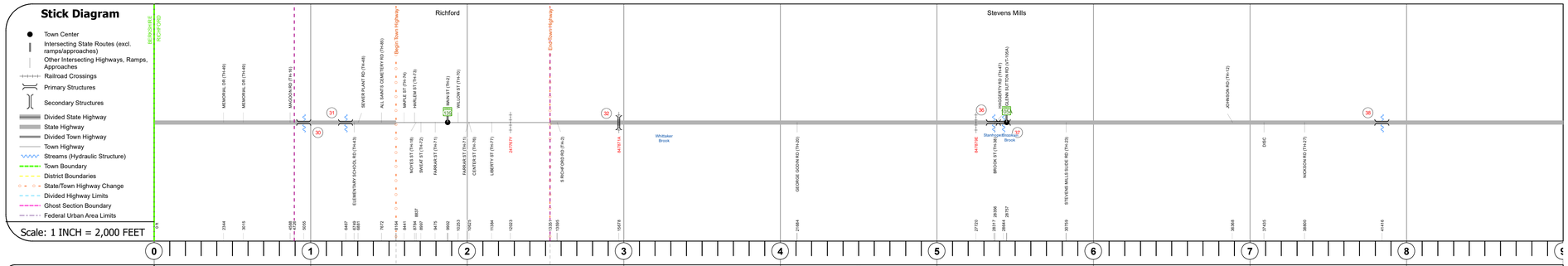

Road Widths

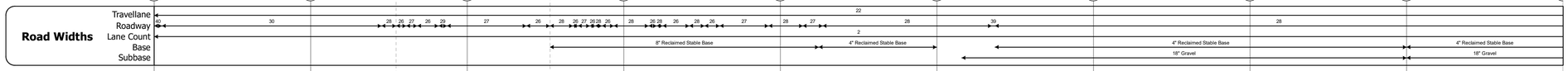

Curves



Grades

Guardrails



Rumblestrips

Historic Projects

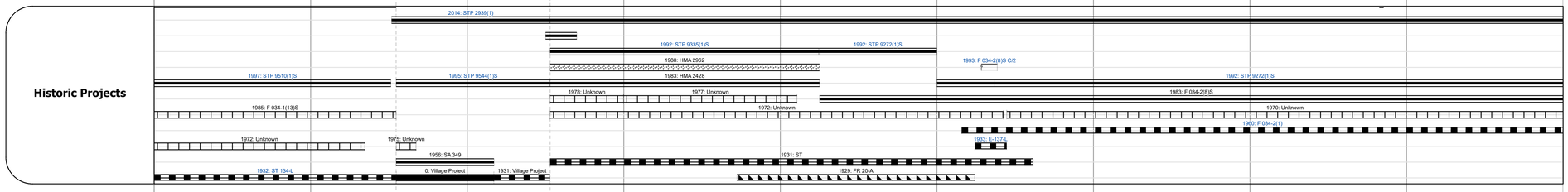

Maintenance Garage

District 8 - DMF Maintenance Enosburg Garage

Speed Zone



Functional Class



National Highway System

Limited Access Highway

Customer Service Level



Traffic Counters

AADT

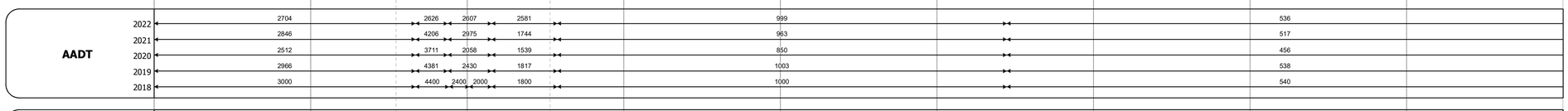

Crash Locations



STRUCTURE DESCRIPTIONS

Bridge 30:
Slab - 2023
Structure No. 200034003006112
Length: 37'
Height: 100.0'
Width: 24.0'
Weight Limit: 0
Facility Carried: VT 00105 ML
Structure Type: TEMP MABEY BRIDGE
Features Intersected: LOVELAND BROOK
Maintenance/Ownership: State

Bridge 31:
Culvert - 1967
Structure No. 300034003106111
Length: 6'
Under Clearance: 4.0'
Weight Limit: 0
Facility Carried: VT105
Structure Type: ACCGMPPA
Features Intersected: BROOK
Inspection Date: 10/2022
Maintenance: State

Bridge 32:
Stringer/multi-beam or girder - 1909
Structure No. 200034003206112
Length: 49'
Under Clearance: 1406.0'
Weight Limit: 0
Facility Carried: RAILROAD
Structure Type: RIVETED 2 GIRDER
Features Intersected: MAINE/MONTRL/ATLANTIC RR

Bridge 36:
Tee Beam - 1930
Structure No. 200034003606112
Length: 42'
Height: 100.0'
Width: 35.0'
Weight Limit: 0
Facility Carried: VT 00105 ML
Structure Type: CONCRETE T-BEAM
Features Intersected: STANHOPE BROOK
Surface: Bituminous
Inspection Date: 7/2021
Maintenance/Ownership: State

Bridge 37:
Culvert - 1960
Structure No. 300034003706111
Length: 14'
Under Clearance: 9.0'
Weight Limit: 0
Facility Carried: VT105
Structure Type: CGMPPA
Features Intersected: MOUNTAIN BROOK
Inspection Date: 10/2022
Maintenance: State

Bridge 38:
Culvert - 2022
Structure No. 300034003806111
Length: 12'
Under Clearance: 4.0'
Weight Limit: 0
Facility Carried: VT105
Structure Type: RC BOX
Features Intersected: BROOK
Inspection Date: 10/2022
Maintenance: State

Historic Projects

Unknown; Retreatment; Resurface; Bituminous Mix; Skinny Mix; Bituminous Seal; Bituminous Concrete; Bituminous Macadam; Cold Plane and Bituminous Concrete; Concrete; Gravel; Surface Treated Gravel; Plant Mix; Reclaimed Base and Bituminous Concrete

Indicated plans available - http://vtransmap01.aot.state.vt.us/rp/dpr/Diwebstore/

Functional Class

1 - Interstate System; 2 - Other Freeways and Expressways; 3 - Principal Arterial; 4 - Minor Arterial; 5 - Major Collector; 6 - Minor Collector

Speed Zones

25 30 35 40 45 50 55 60 65

Curves

(degrees) Left, Right

Grades

(percent) grade up, grade down

Road Widths

(ft)

Traffic Counters

Continuous (CTC); Weigh-In-Motion (WIM); Short-Term, Scheduled; Short-Term, Unscheduled (counter ID)

AADT (AADT)

Crash Locations

Fatal; Property Damage Only; Injury; Unknown Crash Type

High Crash Locations (HCL's)

Sections (& Intersections)

HCL No.; 1 - 100 (1 - 10); 101 - 200 (11 - 20); 201 - 300 (21 - 30); 301 - 400 (31 - 40); 401 - 800 (41 - 113)

Mileage by Functional Class By Sheet

034-2	4 - Minor Arterial	7.097
034-1	4 - Minor Arterial	1.903

Page Total Mileage: 9.000 mi

Mileage by Town By Sheet

RICHFORD - V105-0611	9.0 of 9.23

Page Total Mileage: 9.0 mi

DISTRICT	TOWN	Date: 09/23/23	ROUTE
8	RICHFORD	1 of 2 TWN mileage: 0.0 to 9.0	VT-105 ETE mileage: 25.608 to 34.608

For More Information Contact - Vermont Agency of Transportation, Policy, Planning and Intermodal Development Division - Mapping Section, 219 North Main Street, Barre, VT 05641 Telephone: 802-828-2600.