Route Log and Progress Chart

DRAFT

Please Note: Errors and Omissions May Exist.
Contact the VTrans Mapping Section with questions or concerns.

DISTRICT	TOWN	ROUTE
8	BERKSHIRE	VT-105

VERMONT 105

Base Map

1 in = 2,000 feet

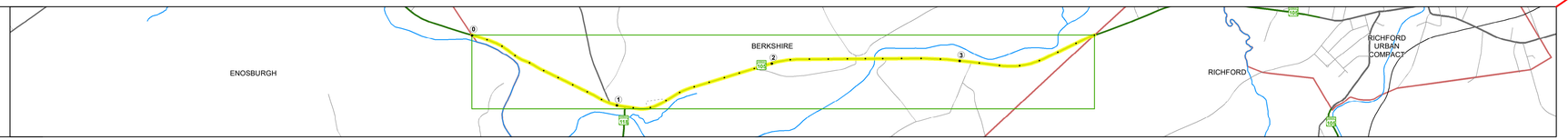

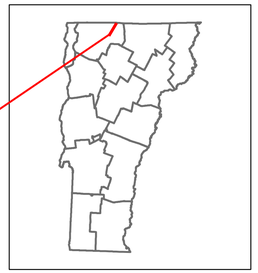

Stick Diagram

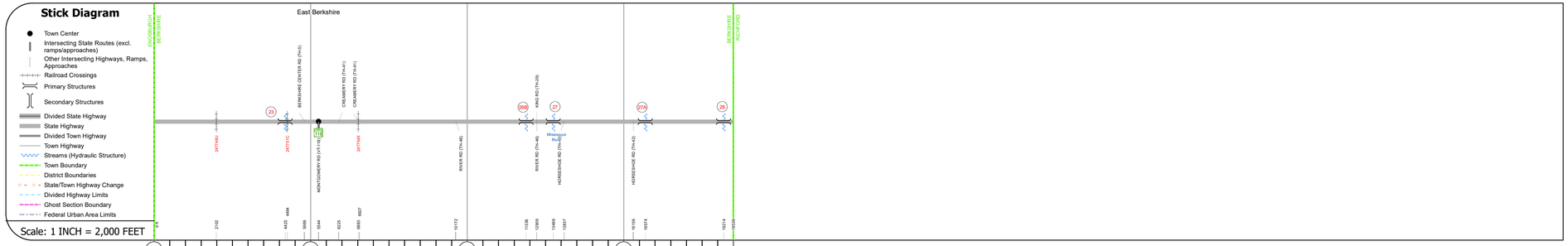

Road Widths

Curves

Grades

Guardrails

Rumblestrips

Historic Projects



Maintenance Garage

District 8 - DMF Maintenance Enosburg Garage

Speed Zone

Functional Class

4

National Highway System

Limited Access Highway

Customer Service Level

Regional Corridor

Traffic Counters

F119

AADT

Crash Locations

STRUCTURE DESCRIPTIONS

Bridge 23:
Culvert - 1930
Structure No. 300034002306021
Length: 10'
Under Clearance: 6.0'
Weight Limit: 0
Facility Carried: VT105
Structure Type: RC BOX
Features Intersected: CATTLE PASS
Inspection Date: 12/2022
Maintenance: State

Bridge 26B:
Culvert - 1967
Structure No. 300034026B06021
Length: 7'
Under Clearance: 7.0'
Weight Limit: 0
Facility Carried: VT105
Structure Type: CGMPP
Features Intersected: BROOK
Inspection Date: 12/2022
Maintenance: State

Bridge 27:
Stringer/multi-beam or girder - 1967
Structure No. 200034002706022
Length: 152'
Height: 100.0'
Width: 30.0'
Weight Limit: 0
Facility Carried: VT 00105 ML
Structure Type: WELDED GIRDER
Features Intersected: MISSISQUOI RIVER
Surface: Bituminous
Inspection Date: 7/2021
Maintenance/Ownership: State

Bridge 27A:
Culvert - 1967
Structure No. 300034027A06021
Length: 9'
Under Clearance: 9.0'
Weight Limit: 0
Facility Carried: VT105
Structure Type: CGMPP
Features Intersected: BROOK
Inspection Date: 12/2022
Maintenance: State

Bridge 28:
Culvert - 1967
Structure No. 300034002806021
Length: 6'
Under Clearance: 6.0'
Weight Limit: 0
Facility Carried: VT105
Structure Type: ACCGMPP
Features Intersected: BROOK
Inspection Date: 12/2022
Maintenance: State

Historic Projects

Unknown, Retreatment, Resurface, Bituminous Mix, Skinny Mix, Bituminous Seal, Bituminous Concrete, Bituminous Macadam, Cold Plane and Bituminous Concrete, Concrete, Gravel, Surface Treated Gravel, Plant Mix, Reclaimed Base and Bituminous Concrete

Indicated plans available - http://vtransmap01.act.state.vt.us/rp/dpr/Diwebstore/

Functional Class

1 - Interstate System, 2 - Other Freeways and Expressways, 3 - Principal Arterial, 4 - Minor Arterial, 5 - Major Collector, 6 - Minor Collector

Speed Zones

SPEED 25, SPEED 30, SPEED 35, SPEED 40, SPEED 45, SPEED 50, SPEED 55, SPEED 60, SPEED 65

Curves

Left, Right (degrees)

Grades

grade up, grade down (percent)

Road Widths

(ft)

Traffic Counters

Continuous (CTC), Weigh-In-Motion (WIM), Short-Term, Scheduled, Short-Term, Unscheduled (counter ID)

AADT

(AADT)

Crash Locations

Fatal, Property Damage Only, Injury, Unknown Crash Type

High Crash Locations (HCL's)

Sections (& Intersections)

HCL No.
1 - 100 (1 - 10)
101 - 200 (11 - 20)
201 - 300 (21 - 30)
301 - 400 (31 - 40)
401 - 800 (41 - 113)

Mileage by Functional Class By Sheet

034-1	4 - Minor Arterial	3.700

Page Total Mileage: 3.700 mi

Mileage by Town By Sheet

BERKSHIRE - V105-0602		3.7 of 3.7

Page Total Mileage: 3.7 mi

DISTRICT	TOWN	Date: 09/23/23	ROUTE
8	BERKSHIRE	1 of 1 TWN mileage: 0.0 to 3.7	VT-105 ETE mileage: 21.908 to 25.608