

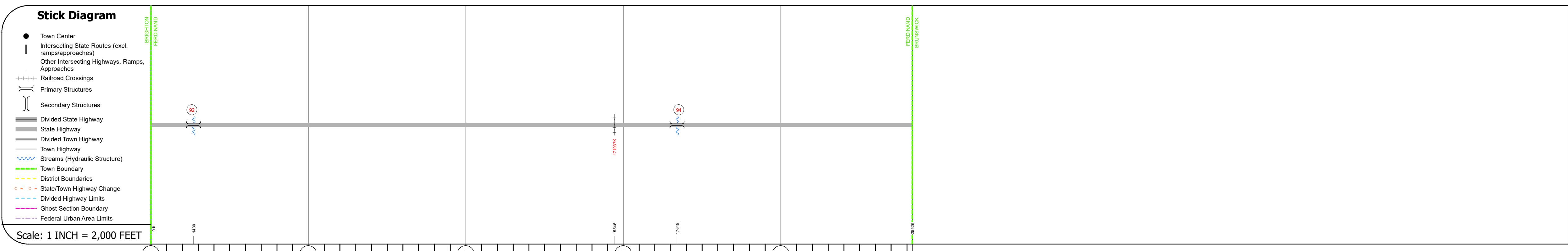
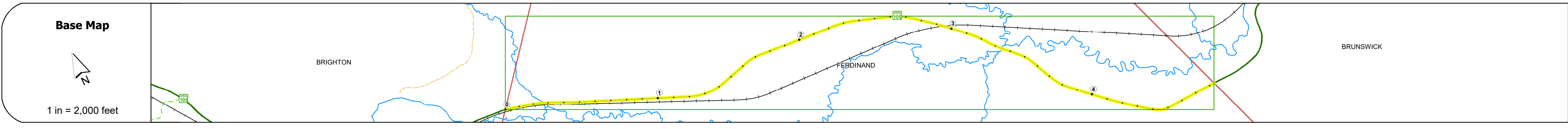
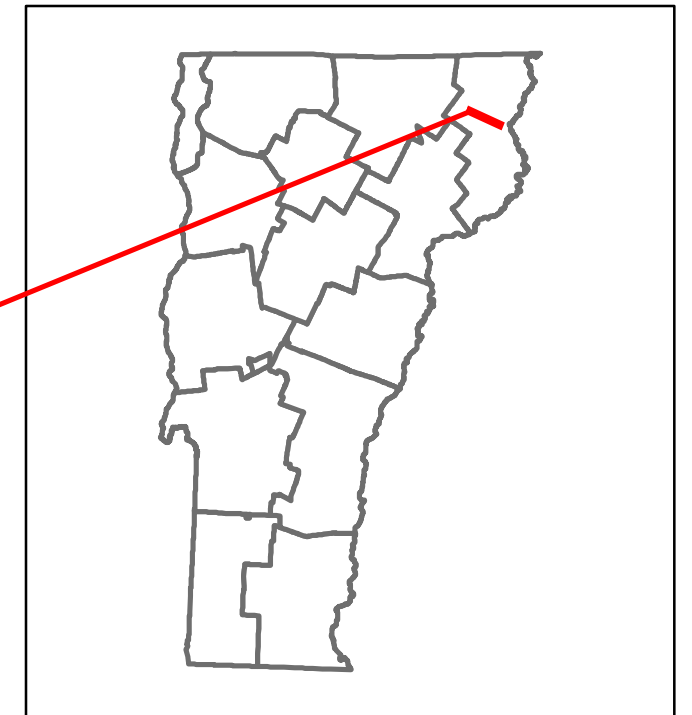


# Route Log and Progress Chart

**DRAFT**

Please Note: Errors and Omissions May Exist.  
Contact the VTrans Mapping Section with questions or concerns.

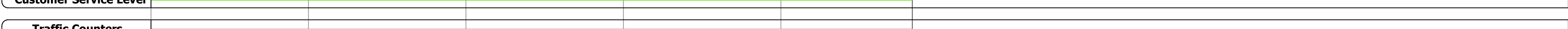






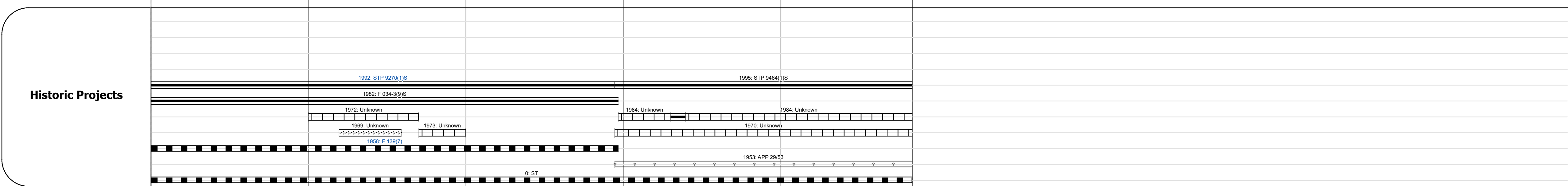
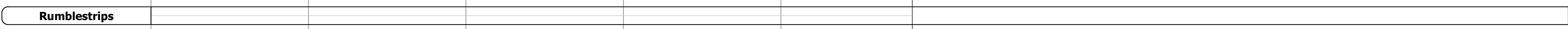


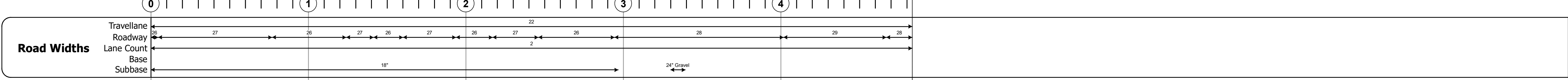
DISTRICT	TOWN	ROUTE
9	FERDINAND	VT-105



## STRUCTURE DESCRIPTIONS

**Bridge 92:**  
Culvert - 1958  
Structure No. 300034009205091  
Length: 15'  
Under Clearance: 9.0'  
Weight Limit: 0  
Facility Carried: VT 105  
Structure Type: CGMPPA  
Features Intersected: BROOK  
Inspection Date: 11/2022  
Maintenance: State

**Bridge 94:**  
Stringer/multi-beam or girder - 1979  
Structure No. 200034009405092  
Length: 44'  
Height: 100.0'  
Width: 34.0'  
Weight Limit: 0  
Facility Carried: VT 00105 ML  
Structure Type: ROLLED BEAM  
Features Intersected: NULHEGAN RIVER  
Surface: Bituminous  
Inspection Date: 7/2021  
Maintenance/Ownership: State



Year	ADT
2022	680
2021	675
2020	596
2019	704
2018	700

Year	Crash Locations
(Incomplete) 2023	
2022	
2021	
2020	
2019	

<b>Historic Projects</b> <ul style="list-style-type: none"> <li>Unknown</li> <li>Bituminous Concrete</li> <li>Retreatment</li> <li>Resurface</li> <li>Bituminous Mix</li> <li>Skinny Mix</li> <li>Bituminous Seal</li> </ul>	<b>Functional Class</b> <ul style="list-style-type: none"> <li>1 - Interstate System</li> <li>2 - Other</li> <li>3 - Principal Arterial</li> <li>4 - Minor Arterial</li> <li>5 - Major Collector</li> <li>6 - Minor Collector</li> </ul>	<b>Curves</b> <ul style="list-style-type: none"> <li>Left</li> <li>Right</li> </ul>	<b>Grades</b> <ul style="list-style-type: none"> <li>grade up</li> <li>grade down</li> </ul>	<b>Traffic Counters</b> <ul style="list-style-type: none"> <li>Continuous (CTC)</li> <li>Weight-In-Motion (WIM)</li> <li>Short-Term, Scheduled</li> <li>Short-Term, Unscheduled</li> </ul>	<b>Crash Locations</b> <ul style="list-style-type: none"> <li>Fatal</li> <li>Injury</li> <li>Property Damage Only</li> <li>Unknown Crash Type</li> </ul>	<b>Mileage by Functional Class By Sheet</b> 034-3 4 - minor Arterial 4.834	<b>Mileage by Town By Sheet</b> FERDINAND - V105-0509 4.834 of 4.834	<b>DISTRICT</b> 9	<b>TOWN</b> FERDINAND	<b>Date:</b> 09/23/23	<b>ROUTE</b> VT-105 ETE mileage: 81.731 to 86.565
<b>Speed Zones</b> 25 30 35 40 45 50 55 60 65						<b>Page Total Mileage: 4.834 mi</b>		<b>Page Total Mileage: 4.834 mi</b>		<b>1 of 1</b> TWN mileage: 0.0 to 4.834	

For More Information Contact - Vermont Agency of Transportation, Policy, Planning and Intermodal Development Division - Mapping Section, 219 North Main Street, Barre, VT 05641 Telephone: 802-828-2600.